


Scottish Lowlands FD

**NORTH
CLYDESDALE
FORESTS
3a
SOILS**

Scale: 18,000 @ A0



14 Jun 2017



Legend

-  North Clydesdale Forests
-  <all other values>
-  1 [Typical brown earth]
-  1d [Basic brown earth]
-  2s [Mining spoil, stony or coarse textured]
-  2m [Mining spoil, shaly or fine textured]
-  3 [Typical podzol]
-  4z [Podzolic ironpan]
-  6 [Typical peaty surface-water gley]
-  6z [Podzolic peaty surface-water gley]
-  7 [Typical surface-water gley]
-  7b [Brown surface-water gley]
-  8c [Juncus effusus bog]
-  9b [Tussocky Molinia, Calluna bog]
-  9c [Tussocky Molinia, Erioph. vag. bog]
-  9d [Non-tussocky Molinia, Erioph. vag., Trichoph. bog]
-  9e [Trichoph., Calluna, Erioph., Molinia bog]
-  10a [Lowland Sphagnum bog]
-  10b [Upland Sphagnum bog]
-  11b [Calluna, Erioph. vag. blanket bog]
-  11d [Erioph. blanket bog]
-  13g [Gley ranker]
-  13p [Peaty ranker]
-  13r [Rock]
-  VC [Valley complex]


Scottish Lowlands FD

**NORTH
CLYDESDALE
FORESTS**
3b
CLIMATE

Scale: 18,000 @ A0



14 Jun 2017



Legend

 North Clydesdale Forests

Climate

 Cool/Wet/Severely exposed

 Cool/Wet/Highly exposed

 Cool/Moist/Highly exposed

 Warm/Moist/Highly exposed

 Cool/Wet/Moderately exposed

 Cool/Moist/Moderately exposed

 Warm/Moist/Moderately exposed


Scottish Lowlands FD

**NORTH
CLYDESDALE
FORESTS**
3C
EXISTING FOREST STOCK


Scale: 18,000 @ A0

0 345 690 1,380 2,070 2,760 Meters

14 Jun 2017



Legend

-  North Clydesdale Forests
-  Pines
-  Spruces
-  Larches
-  Other Conifer
-  Oak
-  Beech
-  Other Broadleaves

