







Map 5: Thinning


Scale @ A3: 1:10,000

Date: 14/06/2023

Author: u321477

Legend

-  Plan
-  Sub-compartments
-  Forest Roads
-  Areas where thinning may be undertaken during the plan period
-  Formal trail
-  Compartments



Scotland's National Forest Estate is responsibly managed to the UK Woodland Assurance Standard.

