

East region













Clashindarroch land management plan

Map 3 Biodiversity

Scale 1:25,000 @ A1

Date March 2019



-  Watercourse
-  Peat restoration area
-  Major riparian zone
-  Liss coupes
-  Water vole key location
-  Fen
-  Upland Heath
-  Native broadleaf planting
-  PAWS
-  Peat area unsuitable for tree growth
-  SSSI
-  SAC