

Swinnie
Map 10: DAMS







Author: u320694
 Scale @ A3: 1:10,000
 Date: 14/02/2023

Legend

 Location

ESC_2020

dams

-  12
-  13
-  14
-  15
-  16
-  17

0 0.0476.095 0.19 0.285 0.38 Km



Reproduced by permission of Ordnance Survey on behalf of HMSO.
 © Crown copyright and database right [2023]. All rights reserved.
 Ordnance Survey Licence number [100021242].
 © Getmapping Plc and Bluesky International Limited 2023.

Scotland's National Forest Estate is responsibly managed to the UK Woodland Assurance Standard.

