




**Gartly
Land Management Plan
2023**

Map 6: Thinning Approval

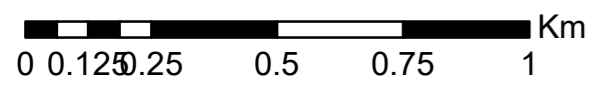
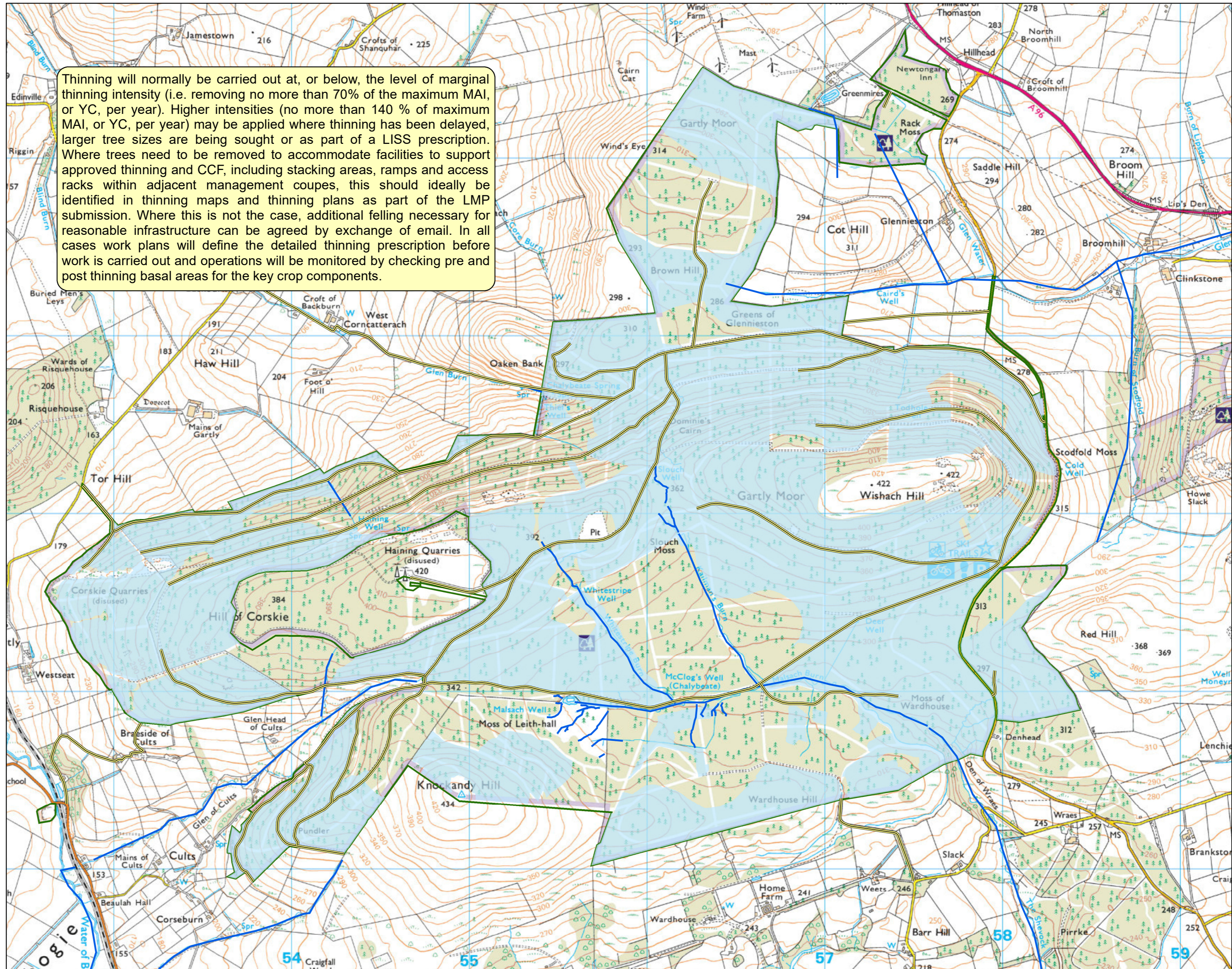
Scale @ A2: 1:15,000

Date: November 2022

Legend

-  Forest Roads
-  Watercourses
-  Thinning approval area

Thinning will normally be carried out at, or below, the level of marginal thinning intensity (i.e. removing no more than 70% of the maximum MAI, or YC, per year). Higher intensities (no more than 140 % of maximum MAI, or YC, per year) may be applied where thinning has been delayed, larger tree sizes are being sought or as part of a LISS prescription. Where trees need to be removed to accommodate facilities to support approved thinning and CCF, including stacking areas, ramps and access racks within adjacent management coupes, this should ideally be identified in thinning maps and thinning plans as part of the LMP submission. Where this is not the case, additional felling necessary for reasonable infrastructure can be agreed by exchange of email. In all cases work plans will define the detailed thinning prescription before work is carried out and operations will be monitored by checking pre and post thinning basal areas for the key crop components.



Reproduced by permission of Ordnance Survey on behalf of HMSO. © Crown copyright and database right [2022]. All rights reserved. Ordnance Survey Licence number [100021242]. © Getmapping Plc and Bluesky International Limited 2022.

Scotland's National Forest Estate is responsibly managed to the UK Woodland Assurance Standard.

