

PITMEDDEN FOREST BLOCK

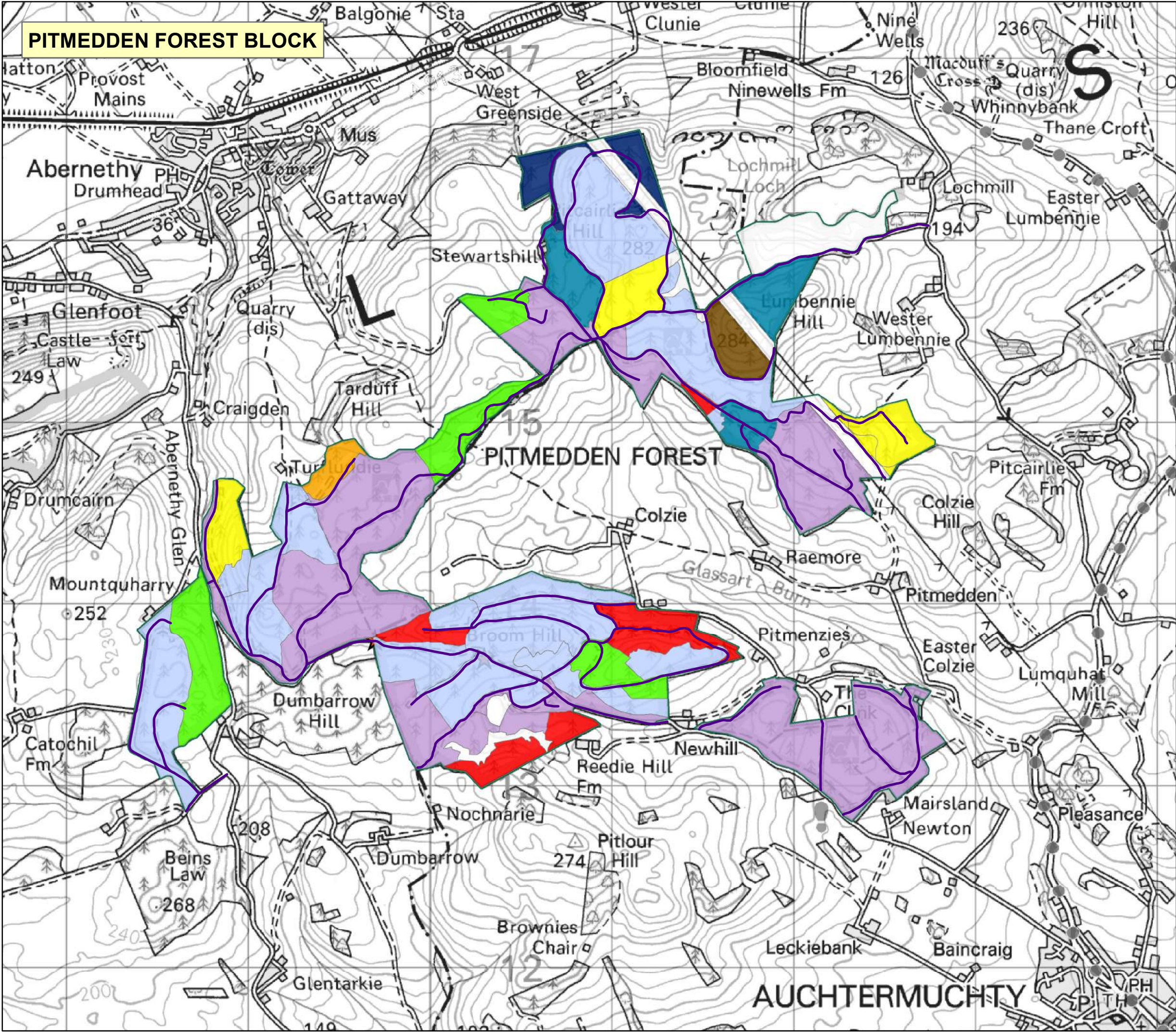
Tay Forest District

**Pitmedden & Weddersbie
Forest Design Plan**


Map 4: Management Map

Scale: 1:20,000 (1 of 2)

Date: January 2012



- Phase 1 felling (2013 - 2017)
- Phase 2 felling (2018 - 2022)
- Phase 3 felling (2023 - 2027)
- Phase 4 felling (2028 - 2032)
- Phase 5 felling (2033 - 2037)
- Phase 6 felling (2038 - 2042)
- Phase 7 felling (2043 - 2047)
- After 2048
- Natural reserve
- Long term retention
- Low impact silvicultural system
- Open/other land
- Road Segments
- Management Area



WEDDERSBIE FOREST BLOCK

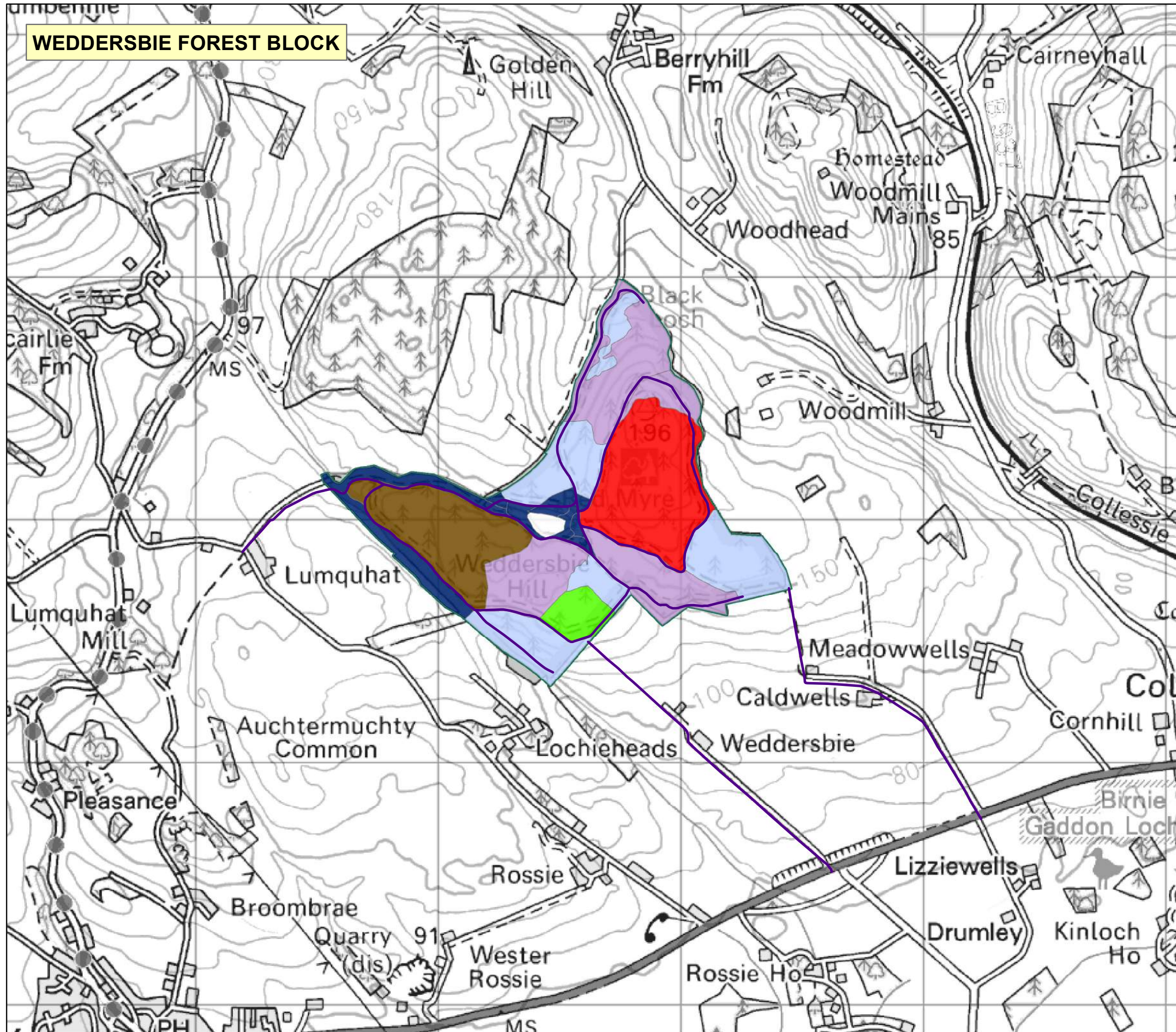
Tay Forest District

**Pitmedden & Weddersbie
Forest Design Plan**

Map 4: Management Map

Scale: 1:15,000 (2 of 2)

Date: January 2012



- Phase 1 felling (2013 - 2017)
- Phase 2 felling (2018 - 2022)
- Phase 3 felling (2023 - 2027)
- Phase 4 felling (2028 - 2032)
- Phase 5 felling (2033 - 2037)
- Phase 6 felling (2038 - 2042)
- Phase 7 felling (2043 - 2047)
- After 2048
- Natural reserve
- Long term retention
- Low impact silvicultural system
- Open/other land
- Road Segments
- Management Area

