



03 South East Fife Woods LMP Benarty Management Concept

Author: Sandy Davidson

Scale @ A3: 1:10,000

Date: 09/08/2024

Legend

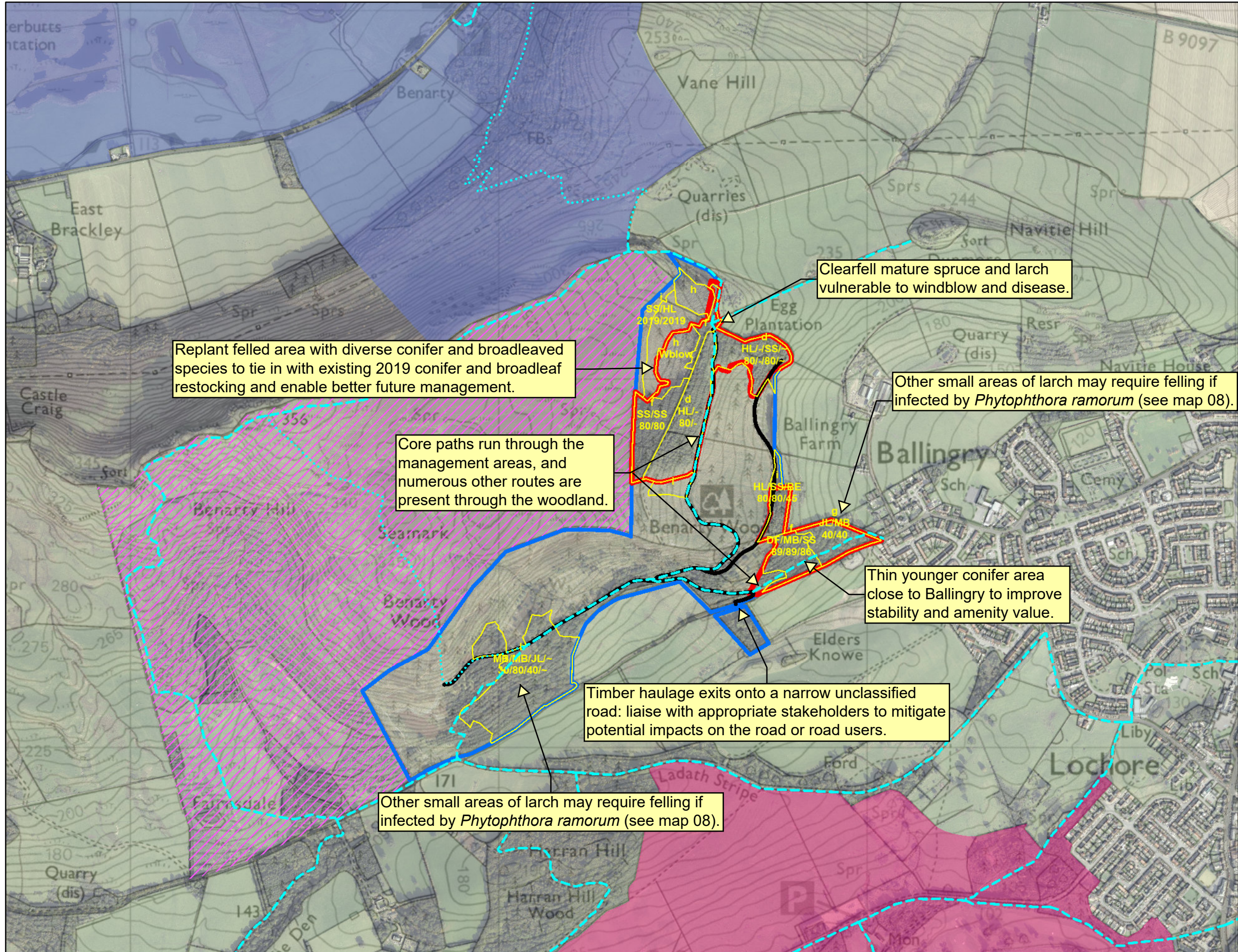
- - - Core Paths
- · - · - Other key routes
- Sub-compartments
- Forest Roads
- Management Areas (next 10 years)
- Land Management Plan Area
- Benarty Hill Wildlife Site
- Lochore Meadows Country Park
- RSPB Loch Leven and Loch Leven Nature Reserve

0 0.0476.095 0.19 0.285 0.38 km



Reproduced by permission of Ordnance Survey on behalf of HMSO. © Crown copyright and database right 2024. All rights reserved. Ordnance Survey Licence number 100024925. © Getmapping Plc and Bluesky International Limited 2024.

Scotland's national forests and land are responsibly managed to the UK Woodland Assurance Standard.



Other small areas of larch may require felling if infected by *Phytophthora ramorum* (see map 08).

Clearfell mature spruce and larch vulnerable to windblow and disease.

Other small areas of larch may require felling if infected by *Phytophthora ramorum* (see map 08).

Thin younger conifer area close to Ballingry to improve stability and amenity value.

Timber haulage exits onto a narrow unclassified road: liaise with appropriate stakeholders to mitigate potential impacts on the road or road users.

Core paths run through the management areas, and numerous other routes are present through the woodland.

Replant felled area with diverse conifer and broadleaved species to tie in with existing 2019 conifer and broadleaf restocking and enable better future management.



03(a) South East Fife Woods LMP Benarty Management Proposals

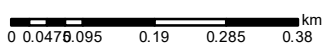
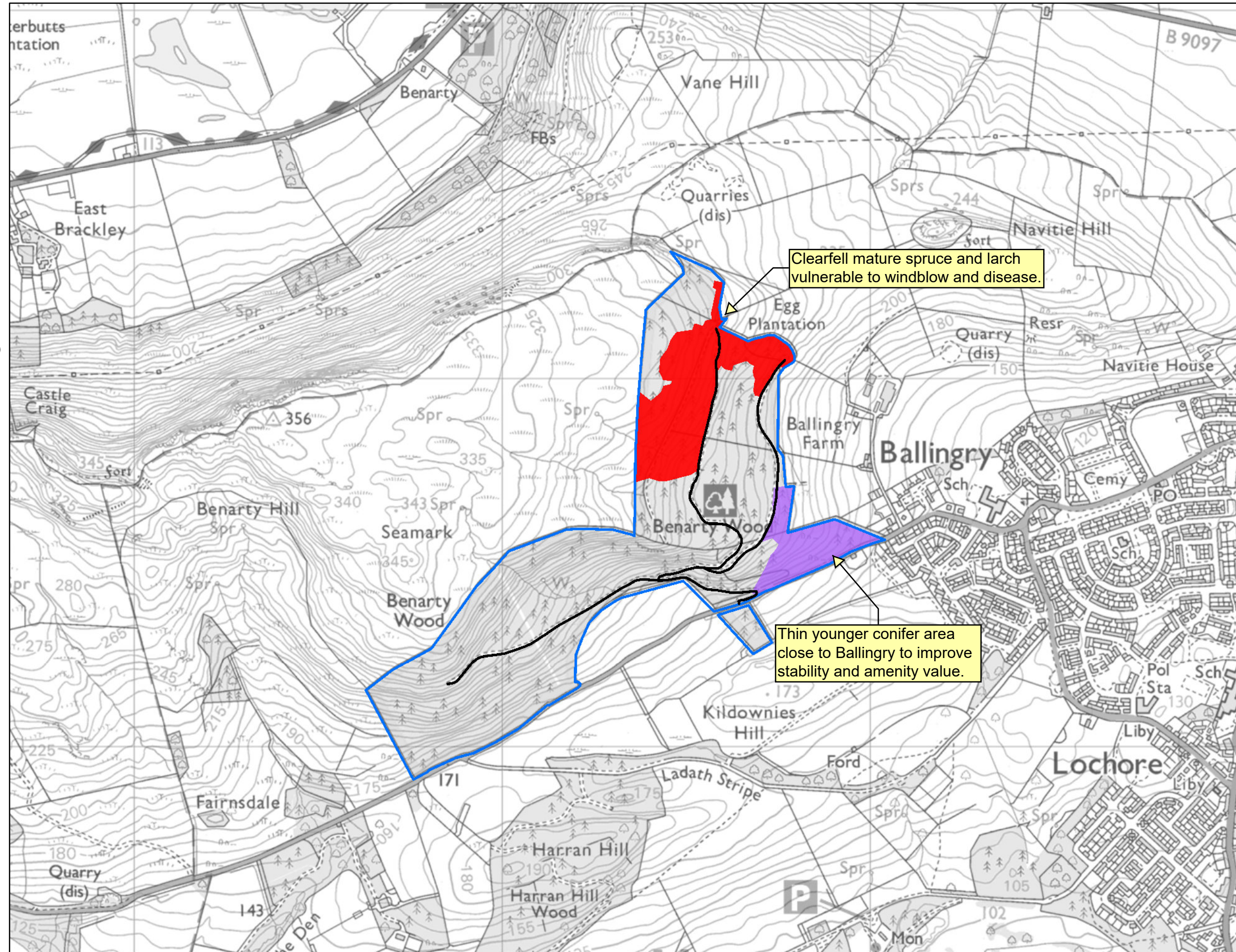
Author: Sandy Davidson

Scale @ A3: 1:10,000

Date: 05/08/2024

Legend

- Forest Roads
- Land Management Plan Area
- Proposed management (next 10 years)**
- Thinning/Low-impact Silviculture (LISS)
- Clearfell



Reproduced by permission of Ordnance Survey on behalf of HMSO.  
 © Crown copyright and database right 2024. All rights reserved.  
 Ordnance Survey Licence number 100024925.  
 © Getmapping Plc and Bluesky International Limited 2024.

Scotland's national forests and land are responsibly managed to the UK Woodland Assurance Standard.





03(b) South East Fife Woods LMP Benarty Replanting Proposals

Author: Sandy Davidson

Scale @ A3: 1:10,000

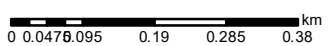
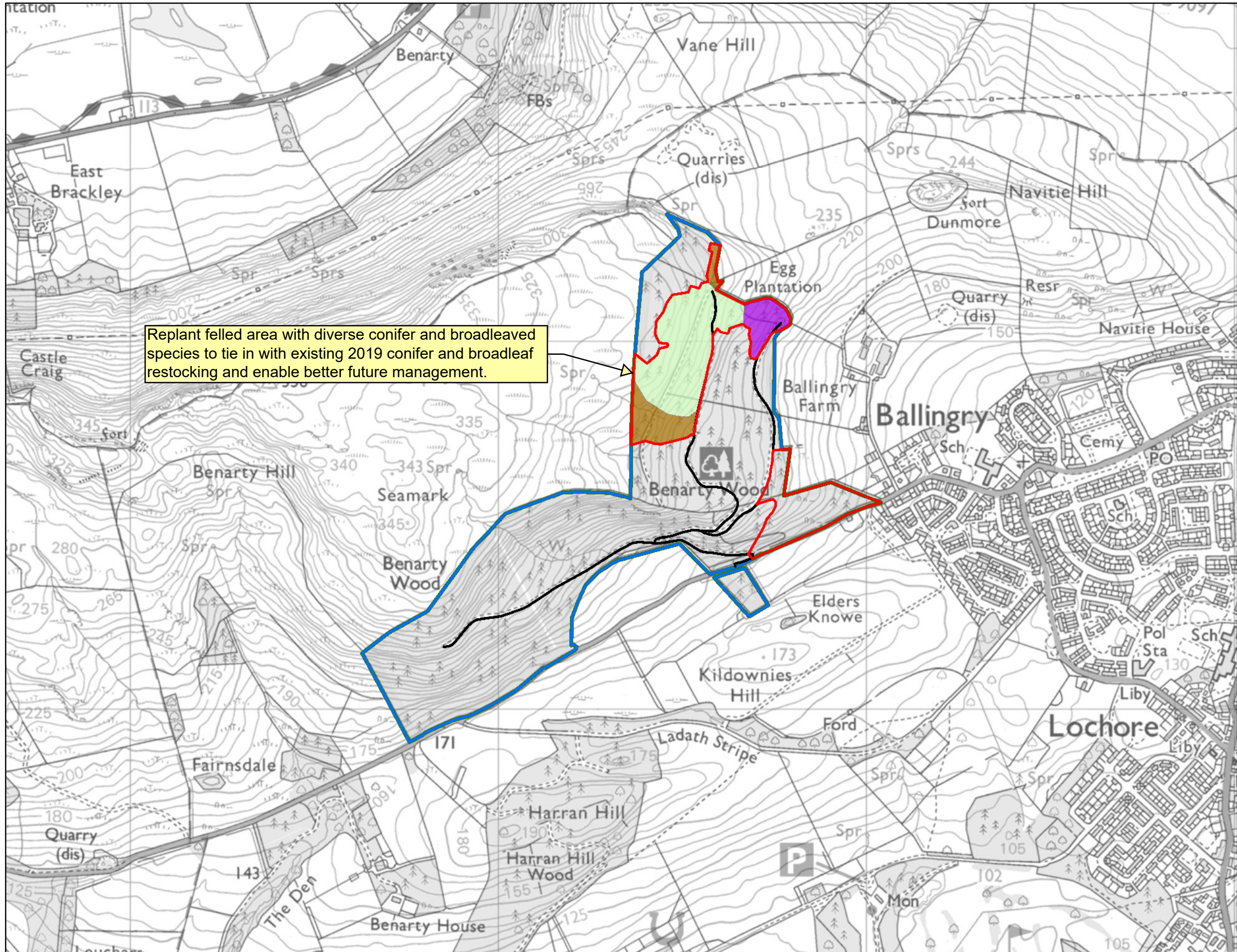
Date: 09/08/2024

Legend

- Forest Roads
- Management Areas (next 10 years)
- Land Management Plan Area

Proposed Replanting Species

- Oak
- Mixed broadleaves/shrubs
- Douglas fir



Reproduced by permission of Ordnance Survey on behalf of HMSO.  
 © Crown copyright and database right 2024. All rights reserved.  
 Ordnance Survey Licence number 100024925.  
 © Getmapping Plc and Bluesky International Limited 2024.

Scotland's national forests and land are responsibly managed to the UK Woodland Assurance Standard.

