


Craivinean LMP
Management Coupes Overview

Author: U320933
 Scale @ A3: 1:25,000
 Date: 11/08/2020

Legend

- | | | | |
|---|--|---|--|
|  Zone Boundary |  Blocks |  Phase 4 Felling (2035-2039) |  Low Impact Silviculture |
|  Forest Road |  Felled or Fell Year Awaiting Review |  Phase 5 Felling (2040-2044) |  Long Term Retention (Fell after Phase 3) |
|  Core Haulage Route |  Phase 1 Felling (2020-2024) |  Phase 6 Felling (2045-2049) |  Natural reserve |
|  Upgrade required during plan period |  Phase 2 Felling (2025-2029) |  Phase 7 Felling (2050-2054) |  Minimum Intervention |
|  Proposed new road |  Phase 3 Felling (2030-2034) |  After 2054 |  Open |



Reproduced by permission of Ordnance Survey on behalf of HMSO.
 © Crown copyright and database right [2020]. All rights reserved.
 Ordnance Survey Licence number [100021242].
 © Getmapping Plc and Bluesky International Limited 2020.

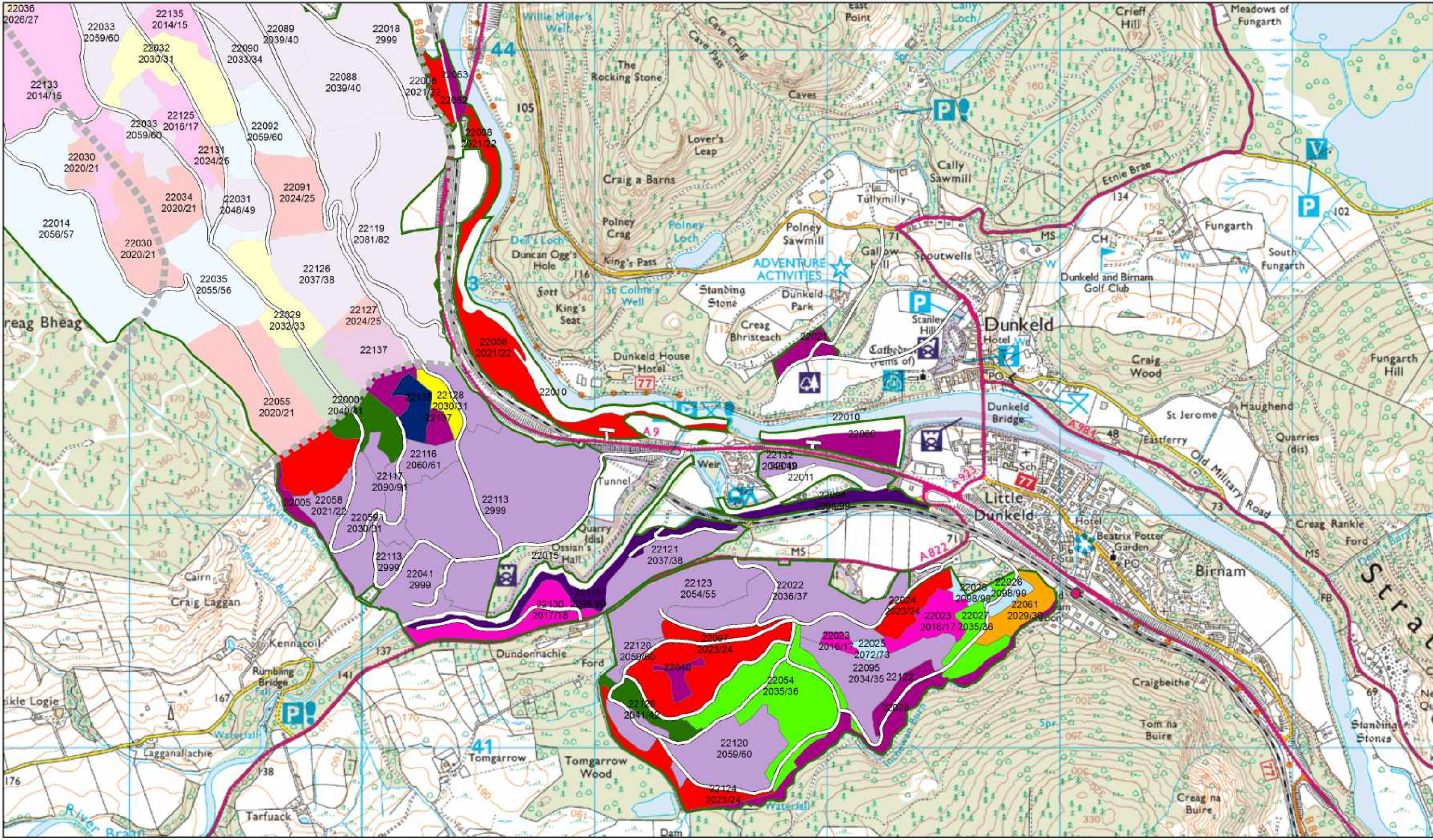
Scotland's National Forest Estate is responsibly managed to the UK Woodland Assurance Standard.



FSC
www.fsc.org
PSC® C123223
The mark of responsible forestry



PEFC
www.pefc.org
The mark of responsible forestry



Forestry and Land Scotland
 Coilltearachd agus Fearann Alba

Management Coupes Hermitage & ladywell

Author: U320933
 Scale @ A3: 1:15,000
 Date: 30/07/2020

Legend

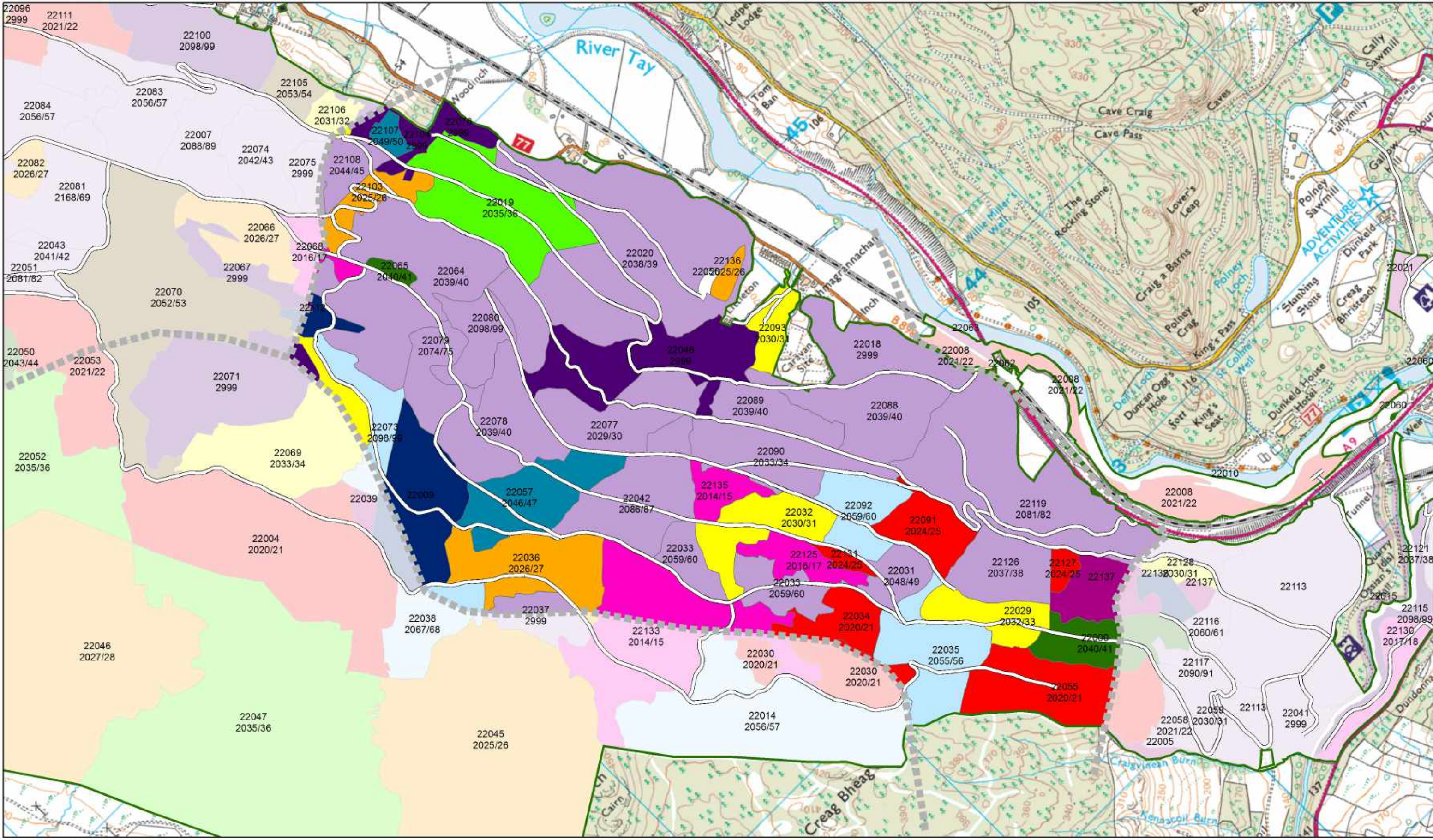
- Zone Boundary
- Phase 1 Felling (2020-2024)
- Phase 4 Felling (2035-2039)
- Phase 7 Felling (2050-2054)
- Natural reserve
- Forest Roads
- Phase 2 Felling (2025-2029)
- After 2054
- Minimum Intervention
- Blocks
- Phase 3 Felling (2030-2034)
- Phase 5 Felling (2040-2044)
- Low Impact Silviculture
- Open
- Felled or Fell Year Awaiting Review
- Phase 6 Felling (2045-2049)
- Long Term Retention (Fell after Phase 3)



Reproduced by permission of Ordnance Survey on behalf of HMSO.
 © Crown copyright and database right [2020]. All rights reserved.
 Ordnance Survey Licence number [100021242].
 © Getmapping Plc and Bluesky International Limited 2020.

Scotland's National Forest Estate is responsibly managed to the UK Woodland Assurance Standard.





Management Coupes Dalmarnock & Inverwood

Author: U320933
 Scale @ A3: 1:15,000
 Date: 30/07/2020

Legend

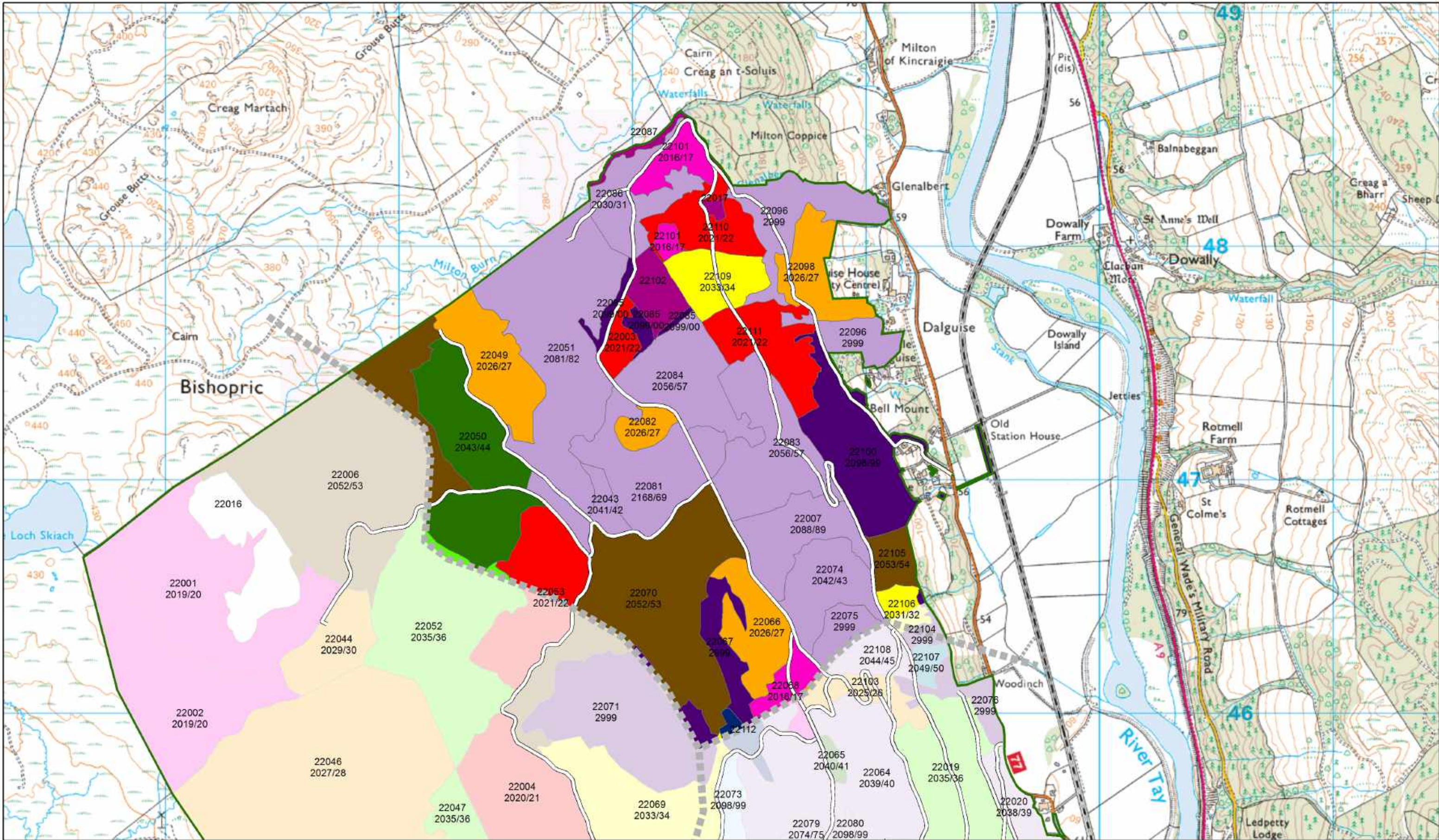
-  Zone Boundary
-  Forest Roads
-  Blocks
-  Felled or Fell Year Awaiting Review
-  Phase 1 Felling (2020-2024)
-  Phase 2 Felling (2025-2029)
-  Phase 3 Felling (2030-2034)
-  Phase 4 Felling (2035-2039)
-  Phase 5 Felling (2040-2044)
-  Phase 6 Felling (2045-2049)
-  Phase 7 Felling (2050-2054)
-  After 2054
-  Low Impact Silviculture
-  Long Term Retention (Fell after Phase 3)
-  Natural reserve
-  Minimum Intervention
-  Open



Reproduced by permission of Ordnance Survey on behalf of HMSO.
 © Crown copyright and database right [2020]. All rights reserved.
 Ordnance Survey Licence number [100021242].
 © Getmapping Plc and Bluesky International Limited 2020.

Scotland's National Forest Estate is responsibly managed to the UK Woodland Assurance Standard.






Management Coupes Dalguise

Author: U320933
 Scale @ A3: 1:15,000
 Date: 30/07/2020

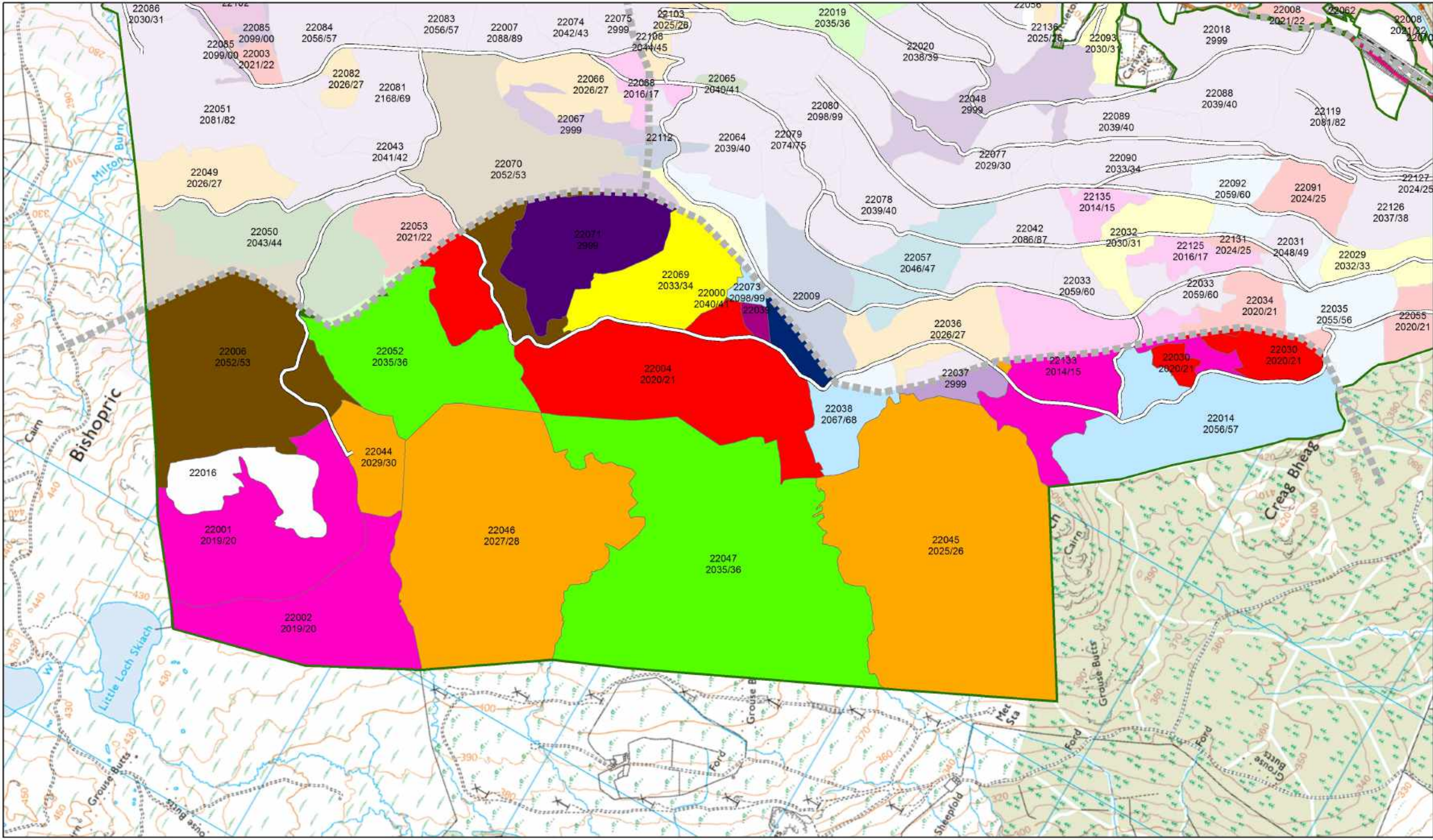
Legend

- ■ ■ ■ Zone Boundary
- Forest Roads
- Blocks
- Felled or Fell Year Awaiting Review
- Phase 1 Felling (2020-2024)
- Phase 2 Felling (2025-2029)
- Phase 3 Felling (2030-2034)
- Phase 4 Felling (2035-2039)
- Phase 5 Felling (2040-2044)
- Phase 6 Felling (2045-2049)
- Phase 7 Felling (2050-2054)
- After 2054
- Low Impact Silviculture
- Long Term Retention (Fell after Phase 3)
- Natural reserve
- Minimum Intervention
- Open



Reproduced by permission of Ordnance Survey on behalf of HMSO.
 © Crown copyright and database right [2020]. All rights reserved.
 Ordnance Survey Licence number [100021242].
 © Getmapping Plc and Bluesky International Limited 2020.

Scotland's National Forest Estate is responsibly managed to the UK Woodland Assurance Standard.



Management Coupes
Creag Dhubh & Elrick More

Author: U320933
 Scale @ A3: 1:15,000
 Date: 30/07/2020

Legend

- | | | | | |
|---|--|---|---|---|
|  |  |  |  |  |
| Zone Boundary | Phase 1 Felling (2020-2024) | Phase 4 Felling (2035-2039) | Phase 7 Felling (2050-2054) | Natural reserve |
|  |  |  |  |  |
| Forest Roads | Phase 2 Felling (2025-2029) | Phase 5 Felling (2040-2044) | After 2054 | Minimum Intervention |
|  |  |  |  |  |
| Blocks | Phase 3 Felling (2030-2034) | Phase 6 Felling (2045-2049) | Low Impact Silviculture | Open |
|  | |  | | |
| Felled or Fell Year Awaiting Review | | Long Term Retention (Fell after Phase 3) | | |



Reproduced by permission of Ordnance Survey on behalf of HMSO.
 © Crown copyright and database right [2020]. All rights reserved.
 Ordnance Survey Licence number [100021242].
 © Getmapping Plc and Bluesky International Limited 2020.

Scotland's National Forest Estate is responsibly managed to the UK Woodland Assurance Standard.