

















Damside Planting


Author: U321816
Scale @ A3: 1:15,469
Date: 13/08/2021

Legend

-  Track
-  Paved road
-  Forest road
-  Natural regeneration - enrichment planting only
-  Existing woodland (no planting required)
-  Blocks

Planting

-  Common alder, willow, mixed broadleaf
-  Birch, aspen, mixed broadleaf
-  Native shrubs
-  Natural regeneration: Mixed broadleaf, mixed conifer
-  Sitka spruce, Pacific silver fir, nurse
-  Sitka spruce, western hemlock, nurse
-  Scots pine, birch
-  Sitka spruce, common alder/Lodgepole pine
-  Noble fir, Norway spruce
-  Open
-  Water



Reproduced by permission of Ordnance Survey on behalf of HMSO.
© Crown copyright and database right [2021]. All rights reserved.
Ordnance Survey Licence number [100021242].
© Getmapping Plc and Bluesky International Limited 2021.

