













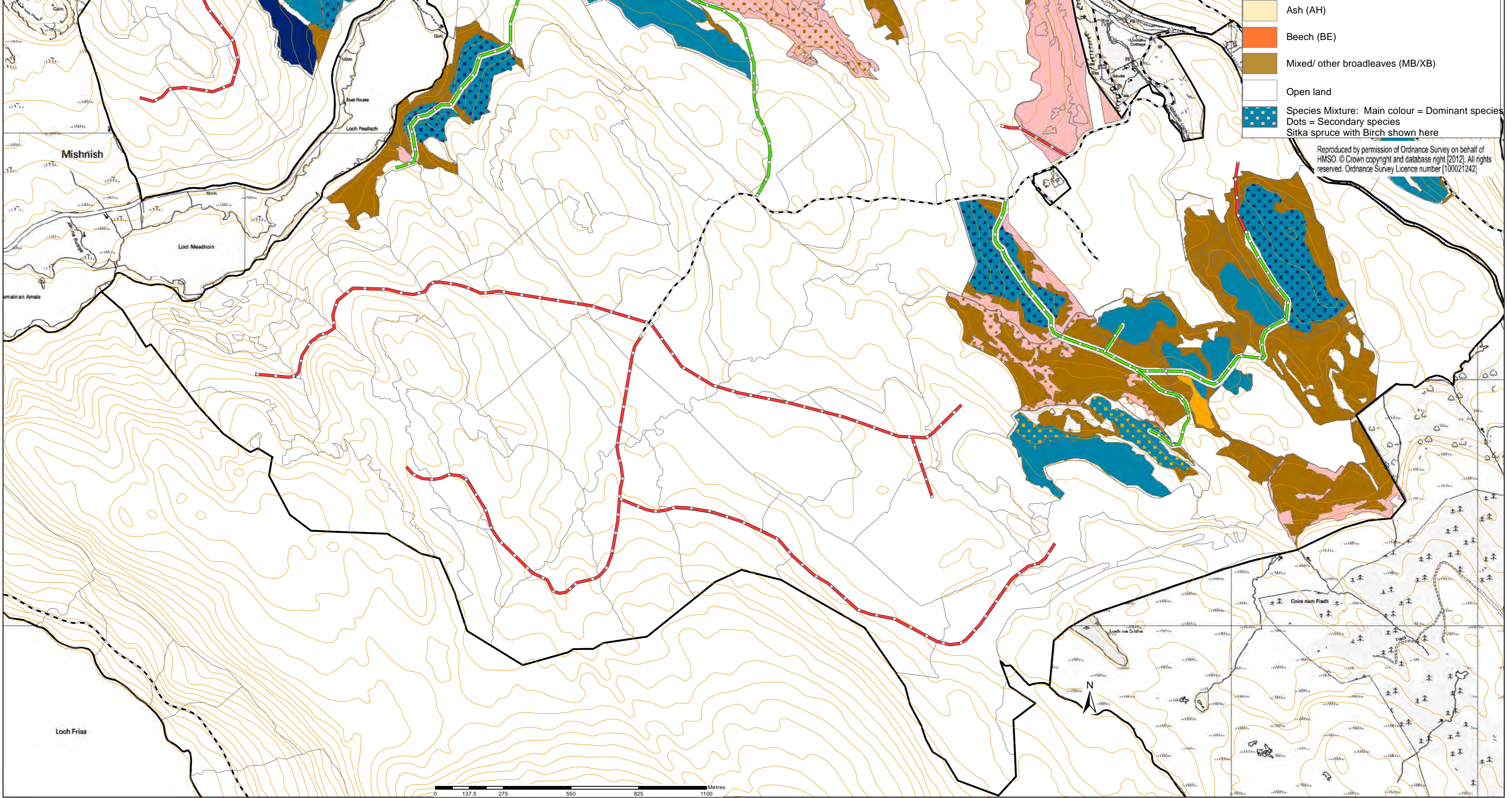



Forestry Commission Scotland
 Coimisean na Coilltearachd Alba

West Argyll Forest District
 North Mull Forest Design Plan
 Future Habitats and Species Approval Map - Aros
 Scale: 1:10,500
 Date: January 2012

-  Sitka spruce (SS)
-  Norway spruce (NS)
-  Lodgepole pine (LP)
-  Scots pine (SP)
-  Larch sp (EL/HL/JL)
-  Douglas fir (DF)
-  Mixed/ other conifers (MC/XC)
-  Birch (BI)
-  Oak (OK)
-  Ash (AH)
-  Beech (BE)
-  Mixed/ other broadleaves (MB/XB)
-  Open land
-  Species Mixture: Main colour = Dominant species
Dots = Secondary species
Sitka spruce with Birch shown here



Reproduced by permission of Ordnance Survey on behalf of HMSO. © Crown copyright and database right [2012]. All rights reserved. Ordnance Survey Licence number [100021242]