




West Argyll Forest District
Barrs and Cadderlie Land Management Plan
Map 5.1 Management Map

Scale: 1:15,000

Date: April 2018

Reproduced by permission of Ordnance Survey on behalf of HMSO. © Crown copyright and database right 2018. All rights Reserved. Ordnance Survey Licence Number [100021242]

Legend

-  Proposed access track
-  Existing tracks
-  FC LEGAL BOUNDARY



Scotland's National Forest Estate is responsibly managed to the UK Woodland Assurance Standard

