












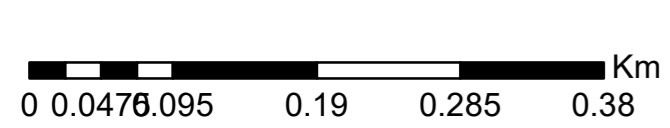
14.

Hartwood Forests LMP Hydrology management map (indicative)

Author: Sandy.Davidson
Scale @ A2: 1:5,000
Date: 23/02/2024

Legend

-  Land Management Plan boundary
-  Planned Roads
-  Forest Roads
-  New pond locations
-  Indicative future drainage
-  Field drain entry
-  Field drain outflow
-  Field drain outflow into watercourse
-  Historic watercourses
-  Watercourses (OS data)
-  Peatland restoration areas



Reproduced by permission of Ordnance Survey on behalf of HMSO. © Crown copyright and database right [2024]. All rights reserved. Ordnance Survey Licence number [100021242]. © Getmapping Plc and Bluesky International Limited 2024.

Scotland's National Forest Estate is responsibly managed to the UK Woodland Assurance Standard.

