

**Roughbog
NO 8010 9364**







**Stan Burn
NO 8048 9248**

Durris: Presumption to Restore

Scale @ A3: 1:10,000

Date: April 2024

Legend

-  Presumption to Restore: restoration area
-  Presumption to Restore: Hydrological Units
-  Drainage direction
-  Watercourses
-  Forest Roads
-  Blocks

