















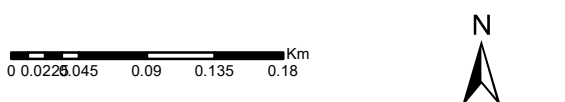


**HABITAT RESTORATION AREA**

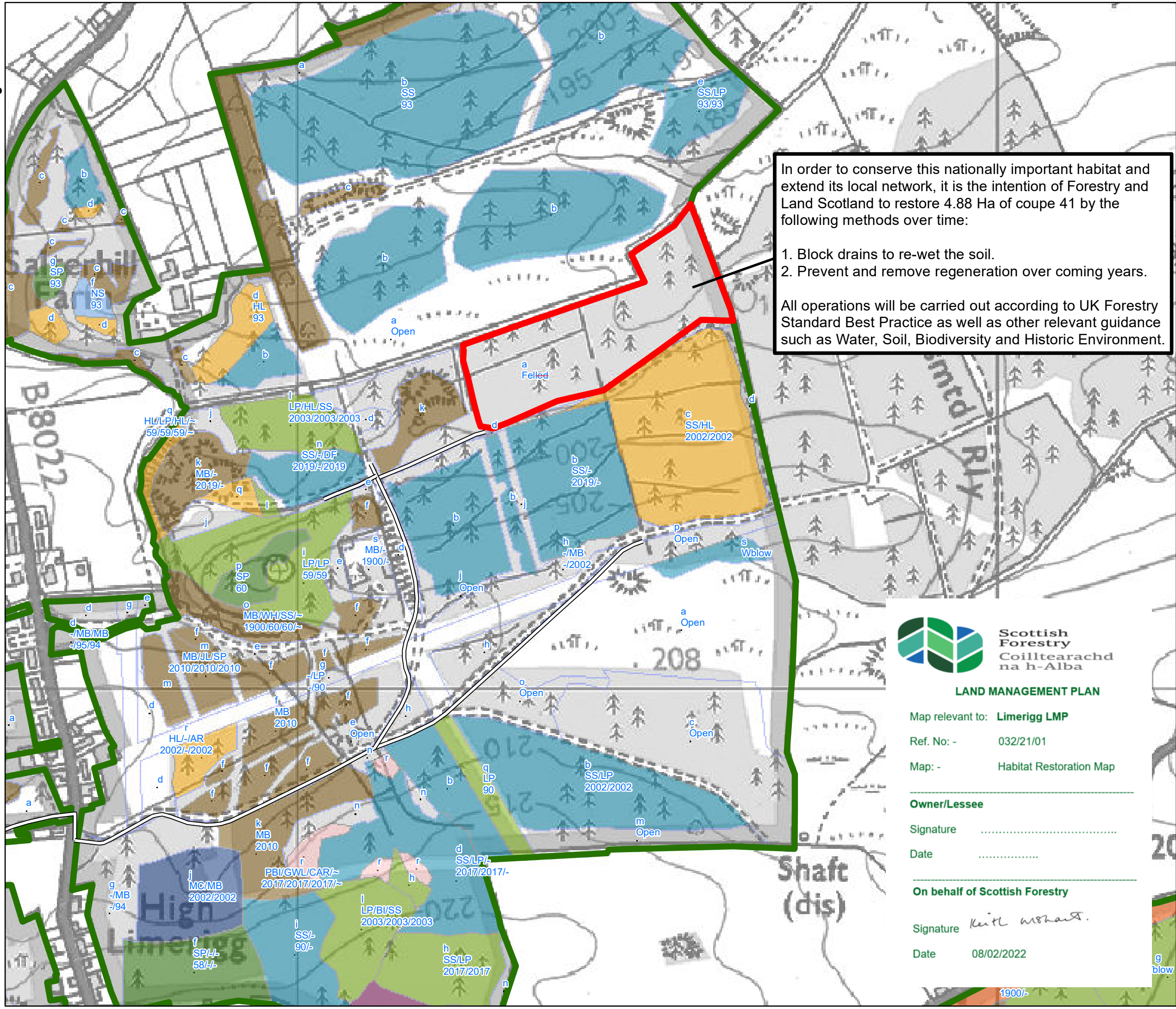
Author: u321351  
Scale @ A3: 1:5,000  
Date: 16/07/2021

**Legend**

-  LMP Area
-  Ash
-  Beech
-  Birch
-  Oak
-  Other Broadleaves
-  Other Conifers
-  Douglas Fir
-  Larch
-  Lodgepole Pine
-  Norway Spruce
-  Scots Pine
-  Sitka Spruce
-  No Species
-  Habitat Restoration Area
-  Forest Roads



Reproduced by permission of Ordnance Survey on behalf of HMSO.  
© Crown copyright and database right [2021]. All rights reserved.  
Ordnance Survey Licence number [100021242].  
© Getmapping Plc and Bluesky International Limited 2021.



In order to conserve this nationally important habitat and extend its local network, it is the intention of Forestry and Land Scotland to restore 4.88 Ha of coupe 41 by the following methods over time:

1. Block drains to re-wet the soil.
2. Prevent and remove regeneration over coming years.

All operations will be carried out according to UK Forestry Standard Best Practice as well as other relevant guidance such as Water, Soil, Biodiversity and Historic Environment.



**LAND MANAGEMENT PLAN**

Map relevant to: **Limerigg LMP**  
Ref. No: - 032/21/01  
Map: - Habitat Restoration Map

**Owner/Lessee**  
Signature .....  
Date .....

**On behalf of Scottish Forestry**  
Signature *Keith Stewart*  
Date 08/02/2022

g blow