

















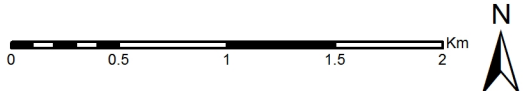


Glen Devon and Glen Sherup LMP Management Coupes

Author: U320933
Scale @ A3: 1:35,000
Date: 19/05/2021

- Legend**
-  Forest Roads
 -  Blocks
 -  Felled or fell year requires review (before current year)
 -  Phase 1 felling (2022 - 2026)
 -  Phase 2 felling (2027 - 2031)
 -  Phase 3 felling (2032 - 2036)
 -  Phase 4 felling (2037 - 2041)
 -  Phase 5 felling (2042 - 2046)
 -  Phase 6 felling (2047 - 2051)
 -  Phase 7 felling (2052 - 2056)
 -  After 2056
 -  Long Term Retention
 -  Natural Reserve
 -  Minimum Intervention
 -  Coppice
 -  Low Impact Silviculture
 -  Open
 -  Missing Data



Reproduced by permission of Ordnance Survey on behalf of HMSO.
© Crown copyright and database right [2021]. All rights reserved.
Ordnance Survey Licence number [100021242].
© Getmapping Plc and Bluesky International Limited 2021.

Scotland's National Forest Estate is responsibly managed to the UK Woodland Assurance Standard.



