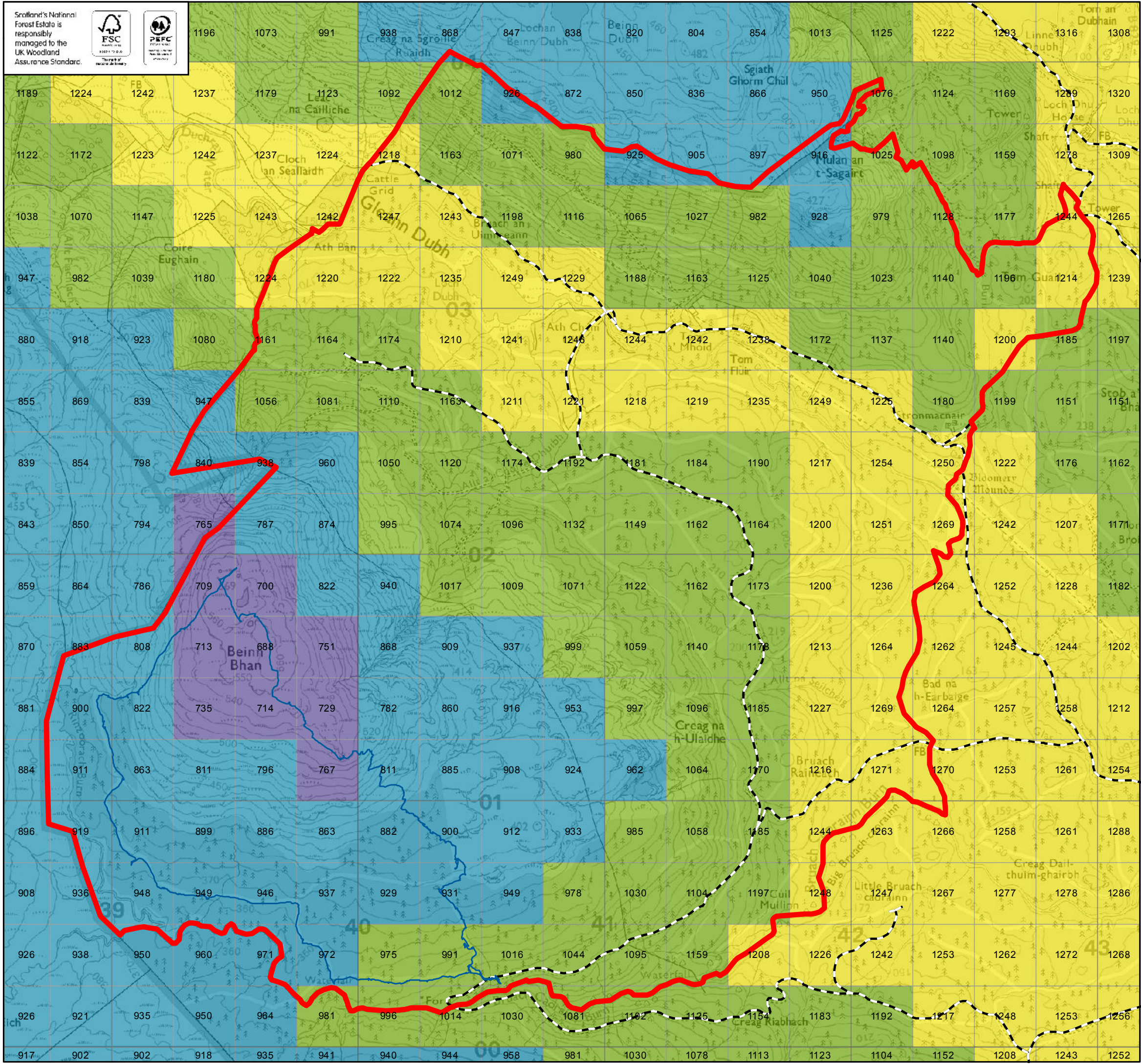
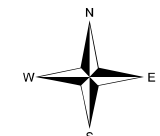
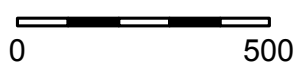


# Beinn Bhan

## Relative warmth



-  **Alpine 1**
-  **Alpine 2**
-  **Sub-alpine**
-  **Cool 1**
-  **Cool 2**
-  **Cool 3**
-  **Warm 1**
-  **Warm 2**
-  **Land management plan area**
-  **Forest roads**



1:15,000  
 Meters on A3 paper

Reproduced by permission of Ordnance Survey on behalf of HMSO. © Crown copyright and database right [2016]. All rights reserved. Ordnance Survey Licence number [100021242]