















Sallochy

LOCH LOMOND

Map Key

-  Camping Management Zone
-  Camp site boundary
-  Car park meter
-  Parking area
-  Disabled parking
-  Toilets
-  Information point
-  Camping area
-  Waste bins
-  Fishing
-  Forest Trails (colour coded)
-  West Highland Way
-  Camping pitches on West Highland Way
-  Fenced central camping area

SCALE



Reproduced by Permission of Ordnance Survey on behalf of HMSO. © Crown copyright and database right [2021]. Ordnance Survey Licence number [100021242]



*The full area of this map is within a Camping Management Zone. In these zones camping is only allowed at campsites or in designated permit areas from March - September. You can buy a permit and learn more about camping in the National Park at Balmaha Visitor Centre or www.lochlomond-trossachs.org/camping

