

## Duror South Open Habitats


Author: Mandie Currie

Scale @ A3: 1:20,000


Date: 01/08/2024

### Legend









#### Land Management Plan Areas

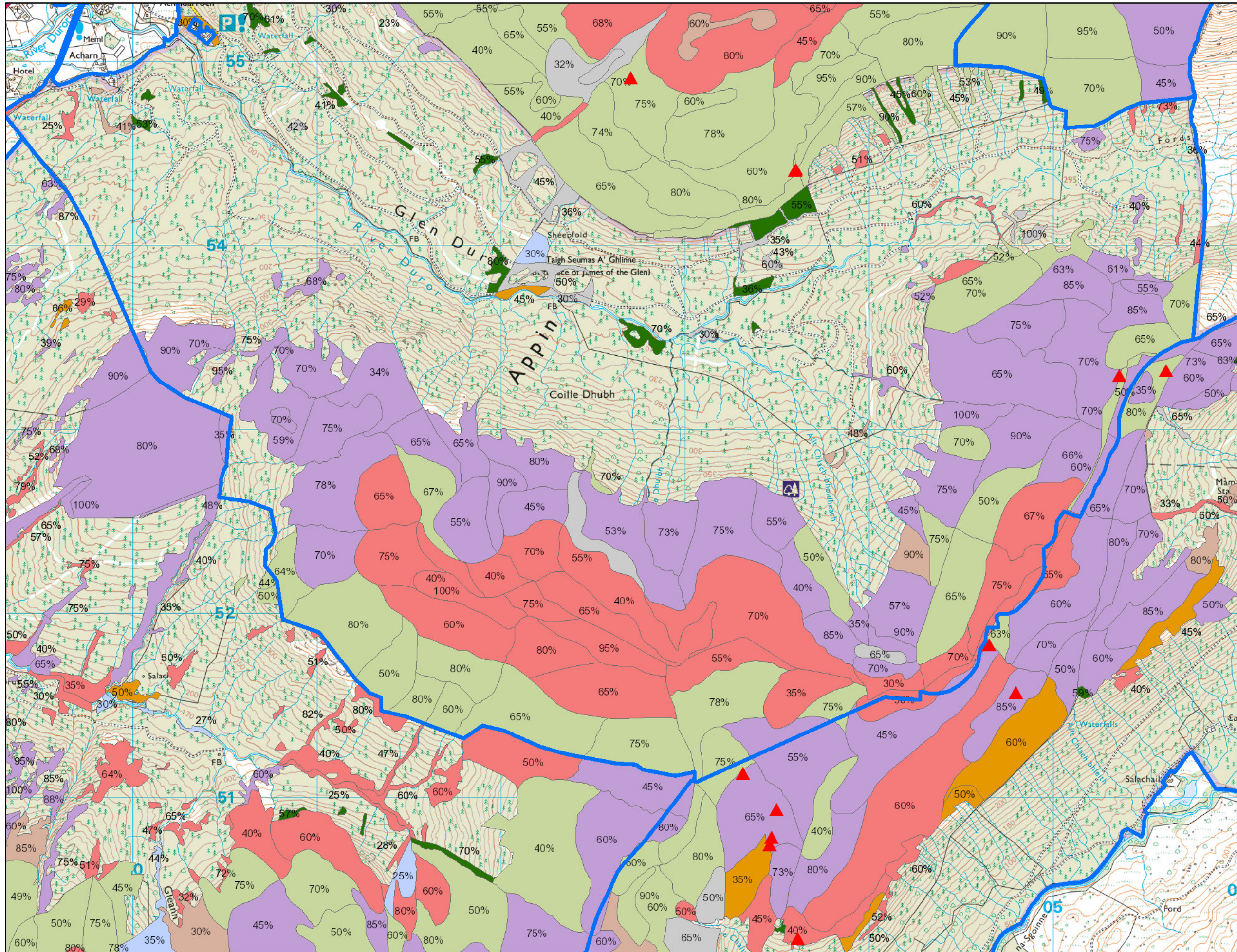
-  Land Management Plan Areas

#### Important Habitat Points

-  Important Habitat Points

#### Habitat Survey Polygons

-  acid grassland
-  BLANKET BOG
-  bracken
-  coniferous woodland
-  UPLAND FLUSH, FEN & SWAMP
-  UPLAND HEATHLAND
-  other non priority broad habitat
-  OTHER UKBAP PRIORITY HABITAT



0 0.075 0.15 0.3 0.45 0.6 km



Reproduced by permission of Ordnance Survey on behalf of HMSO.  
© Crown copyright and database right 2024. All rights reserved.  
Ordnance Survey Licence number 100024925.  
© Getmapping Plc and Bluesky International Limited 2024.

Scotland's national  
forests and land  
are responsibly  
managed to the  
UK Woodland  
Assurance Standard.

