




**Minniwick Land Management Plan
Map 12 - Heritage Features**

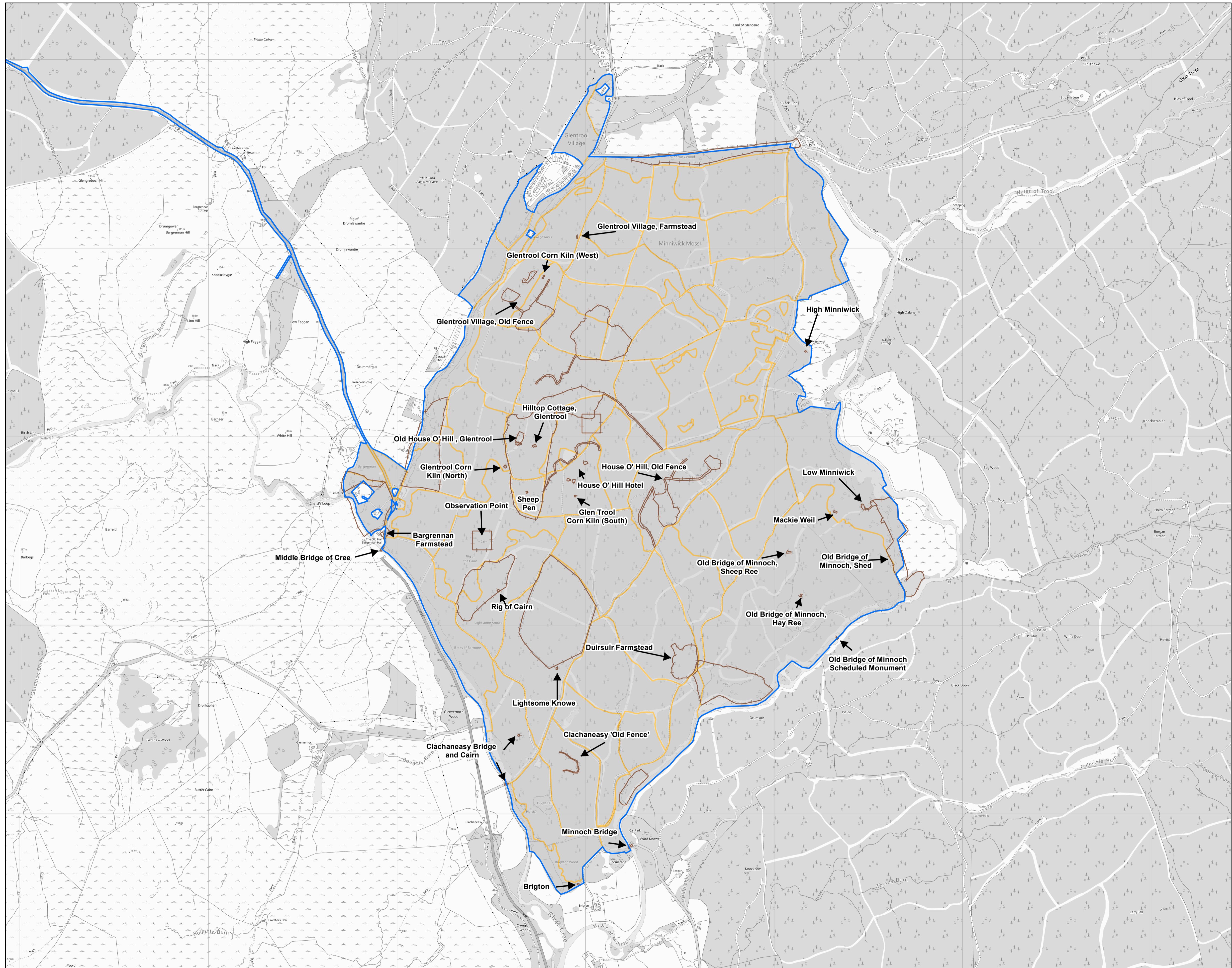
Author: Laura Green

Scale @ A1: 1:10,000

Date: 21/04/2023

Legend

-  LMP Area
-  Heritage Features
-  Management Coupes



Reproduced by permission of Ordnance Survey on behalf of HMSO. © Crown copyright and database right [2023]. All rights reserved. Ordnance Survey Licence number [100021242].
© Getmapping Plc and Bluesky International Limited 2023.

Scotland's National Forest Estate is responsibly managed to the UK Woodland Assurance Standard.

