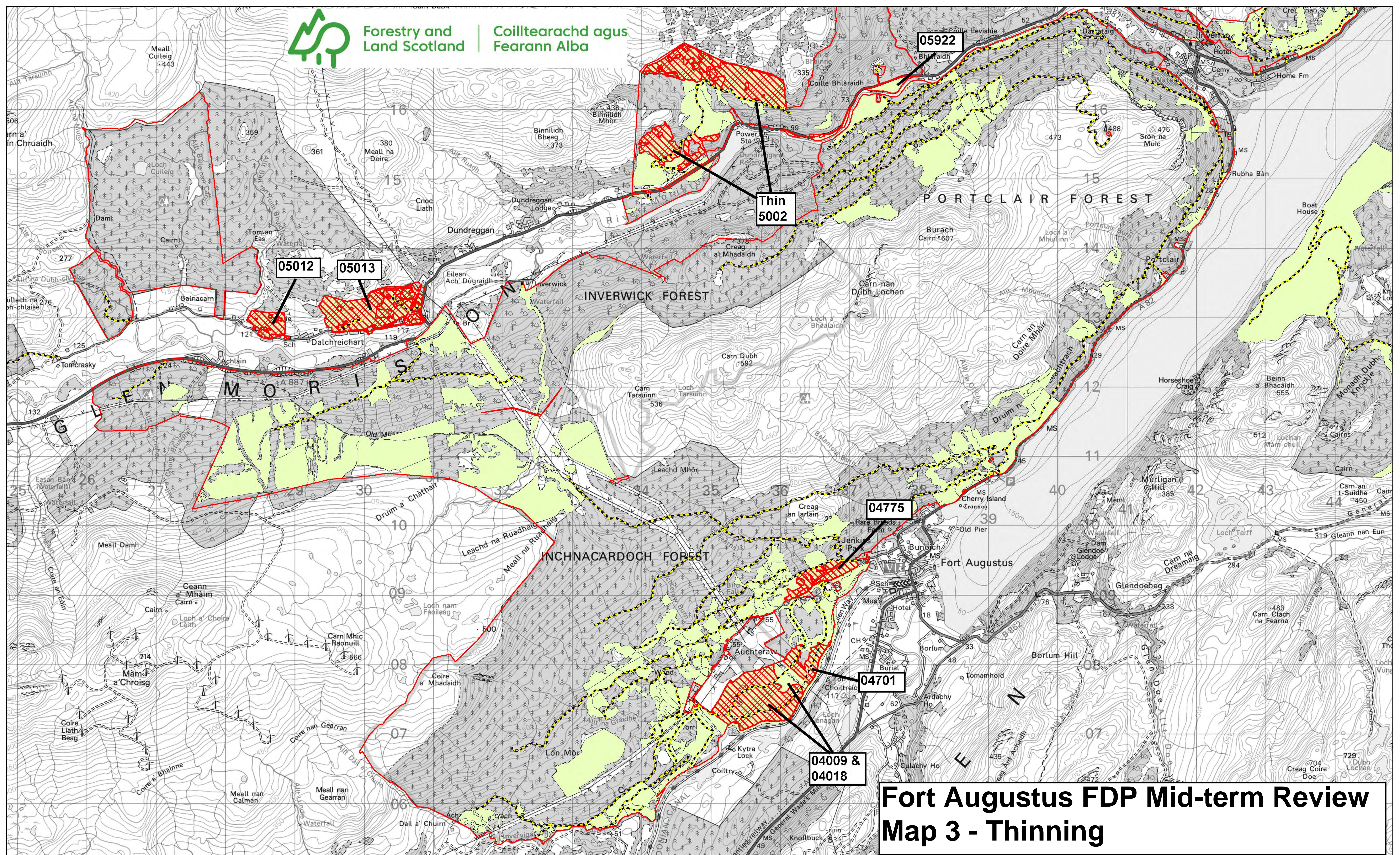




Forestry and Land Scotland

Coilltearachd agus Fearann Alba





Fort Augustus FDP Mid-term Review Map 3 - Thinning

Scale @ A1: 1:25,000
Date: 25/03/2021
0 0.25 0.5 1 1.5 2 Km

Author: Chris Marsh

Legend

-  FLS Legal Boundary
-  Forest Roads
-  Phase 2 Thinning
-  FDP Approved Thinning coupes

Scotland's National Forest Estate is responsibly managed to the UK Woodland Assurance Standard.



Reproduced by permission of Ordnance Survey on behalf of HMSO. © Crown copyright and database right [2021]. All rights reserved. Ordnance Survey Licence number [100021242]. © Getmapping Plc and Bluesky International Limited 2021.