




























## Map 2 - Key Features

Author: Eelco de Jong

Scale @ A1: 1:30,000

Date: 04/04/2023

### Legend

-  Local Landscape Areas
-  Scheduled Monuments
-  Suspected Non-PAWS
-  Heritage
-  Watercourses
-  Overhead powerline
-  Underground powerline
-  Underground powerline
-  Core Paths
-  Forest Roads
-  Special Protection Areas
-  Special Areas of Conservation
-  Sites of Special Scientific Interest
-  Wetland of International Importance - RAMSAR Sites
-  Acid Grassland
-  Blanket Bog
-  Bracken
-  Coniferous Woodland
-  Upland Flush, Fen & Swamp
-  Upland Heathland
-  Other Non-Priority Habitat
-  Other UKBAP Priority Habitat
-  Red Squirrel Strongholds
-  Ancient (of semi-natural origin)
-  Long-Established (of plantation origin)
-  Other (on Roy map)
-  LMP Area



Reproduced by permission of Ordnance Survey on behalf of HMSO. © Crown copyright and database right [2023]. All rights reserved. Ordnance Survey Licence number [100021242]. © Getmapping Plc and Bluesky International Limited 2023.

