





Polkemmet Concept

Author: u322316
Scale @ A3: 1:15,000
Date: 11/11/2022





Legend

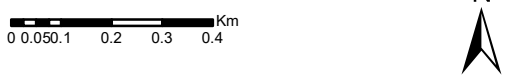
-  Polkemmet
-  Watercourses

Roads

-  Forest road
-  Track

Current land use

-  Existing coniferous woodland
-  Existing broadleaf woodland
-  Mixed natural regeneration
-  Water



Reproduced by permission of Ordnance Survey on behalf of HMSO.
© Crown copyright and database right [2022]. All rights reserved.
Ordnance Survey Licence number [100021242].
© Getmapping Plc and Bluesky International Limited 2022.

