





Map 7 - Assich, Laiken and Ferness Landscape Character

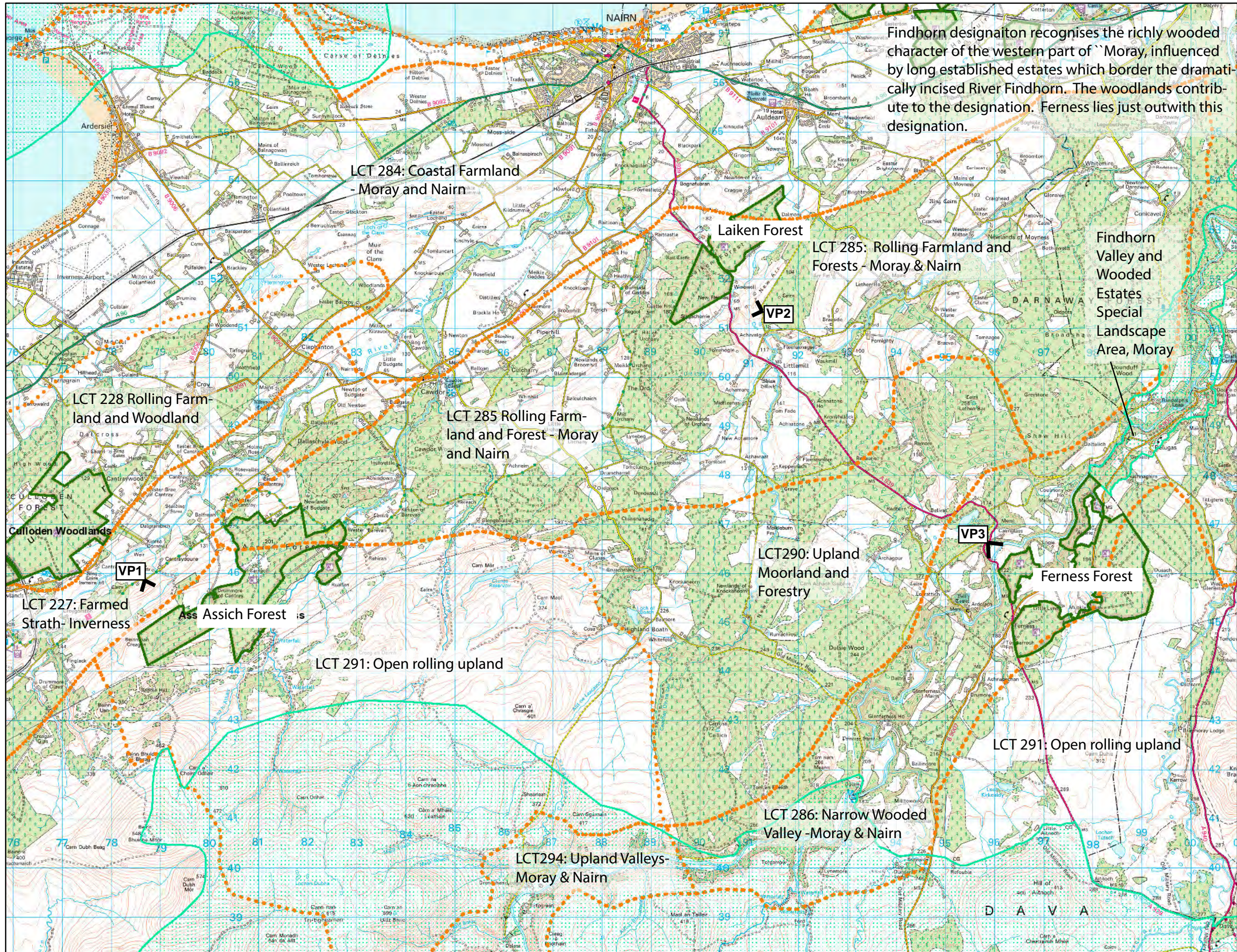
Author: Renate Jephcott

Scale @ A3: 1:75,000

Date: 29/11/2022

Legend

-  Blocks
- Local Landscape Areas**
-  Local Landscape Areas
-  Landscape Character Assessment Areas
-  View Point (VP)



Findhorn designation recognises the richly wooded character of the western part of Moray, influenced by long established estates which border the dramatically incised River Findhorn. The woodlands contribute to the designation. Ferness lies just outwith this designation.

Findhorn Valley and Wooded Estates Special Landscape Area, Moray

Reproduced by permission of Ordnance Survey on behalf of HM:
© Crown copyright and database right 2022. All rights reserved.
Ordnance Survey Licence number 100024925.
© Getmapping Plc and Bluesky International Limited 2022.

Scotland's national forests and land are responsibly managed to the UK Woodland Assurance Standard.

