

LIMERIGG FORESTS COMPLEX LMP


















MANAGEMENT

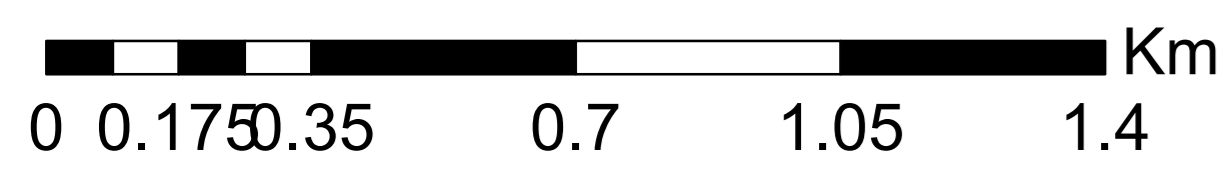
Author: S. Towers

Scale @ A0: 1:10,000

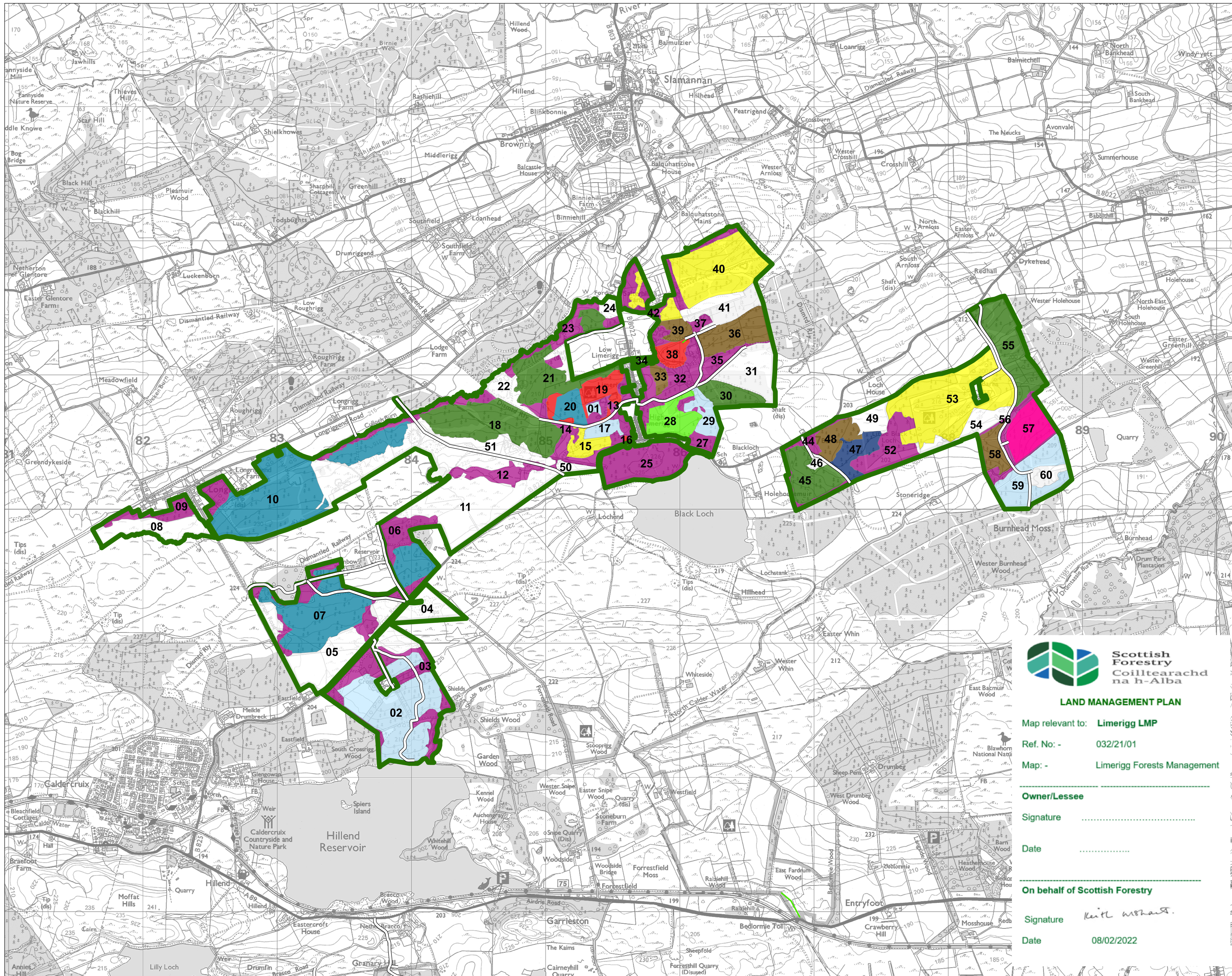
Date: 17/01/2022

Legend

-  LMP Area
-  Recently Felled
-  Phase 1 felling (2022 - 2026)
-  Phase 2 felling (2027 - 2031)
-  Phase 3 felling (2032 - 2036)
-  Phase 4 felling (2037 - 2041)
-  Phase 5 felling (2042 - 2046)
-  Phase 6 felling (2047 - 2051)
-  Phase 7 felling (2052 - 2056)
-  After 2056
-  Long Term Retention (Fell after Phase 3)
-  Natural Reserve
-  Minimum Intervention
-  Low Impact Silviculture
-  Open
-  Forest Roads
-  Planned Roads



Reproduced by permission of Ordnance Survey on behalf of HMSO. © Crown copyright and database right [2022]. All rights reserved. Ordnance Survey Licence number [100021242]. © Getmapping Plc and Bluesky International Limited 2022.



LAND MANAGEMENT PLAN

Map relevant to: **Limerigg LMP**
 Ref. No: - 032/21/01
 Map: - Limerigg Forests Management

Owner/Lessee
 Signature
 Date

On behalf of Scottish Forestry

Signature *Kate Wilson*
 Date 08/02/2022

Scotland's National Forest Estate is responsibly managed to the UK Woodland Assurance Standard.

