





Map 5.1A Management Garmony(S)

Author: Roger Wilson

Scale @ A2: 1:15,000

Date: 20/07/2021

Legend

-  Proposed\_roads\_G...
-  Blocks
- Forest Roads**
-  Forest Roads
- Scenario Management Coupes (Felling Plan)**
-  Recently Felled
-  Phase 1 felling (2022 - 2026)
-  Phase 2 felling (2027 - 2031)
-  Phase 3 felling (2032 - 2036)
-  Phase 4 felling (2037 - 2041)
-  Phase 5 felling (2042 - 2046)
-  Phase 6 felling (2047 - 2051)
-  Phase 7 felling (2052 - 2056)
-  After 2056
-  Long Term Retention (Fell after Phase 3)
-  Natural Reserve
-  Minimum Intervention
-  Coppice
-  Low Impact Silviculture
-  Open

0 0.1 0.2 0.4 0.6 0.8 km



Reproduced by permission of Ordnance Survey on behalf of HMSO.  
© Crown copyright and database right 2021. All rights reserved.  
Ordnance Survey Licence number 100024925.  
© Getmapping Plc and Bluesky International Limited 2021.

Scotland's national  
forests and land  
are responsibly  
managed to the  
UK Woodland  
Assurance Standard.

