











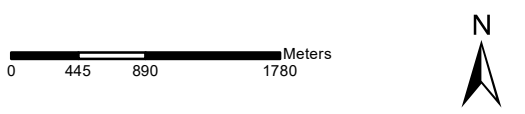


**Loch Katrine Land Management Plan
M7.4 Management Other land:
Overall Map**

Author: James Hand
Scale @ A3: 1:50,000
Date: 07/11/2023

Legend

- PAWS Management**
-  Min Intervention
 -  Phase 1 (24-29)
 -  Ph1(24-29) Regen
 -  Existing Woodland-Minimum Intervention
 -  Scottish Forestry Alliance-SFA PH #1 Existing Woodland Minimum Intervention
 -  Loch Katrine & Loch Arklet
- Other Land**
-  Open
 -  Loch Tinker
 -  Lochan
 -  Land Management Plan area
- Forest roads**
-  Forest Road
 -  Loch Katrine road



Reproduced by permission of Ordnance Survey on behalf of HMSO.
© Crown copyright and database right [2023]. All rights reserved.
Ordnance Survey Licence number [100021242].
© Getmapping Plc and Bluesky International Limited 2023.

