













Map 5 - Thinning

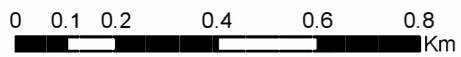
Legend

-  Watercourses
-  Overhead powerline
-  Water Pipelines
-  Forest Roads
-  Land Management Plan Areas

Thinning Coupes

-  Victoria Falls Visitor Zone (safety & amenity felling)
-  Forest Road Corridor (+/- 5 m from road formation)
-  Riparian Corridor (+/- 15 m from watercourses)
-  Powerline Wayleave (SSE-dictated line clearance)
-  Hydro Penstock Corridor (+/- 10 m from penstock)
-  Lochside Visitor Zone (safety & amenity felling)
-  2024/25 Non-native conifer (10%) thinning

Scale @ A3: 1:15,000



Date: 01/10/2022
Author: Chris Marsh

Reproduced by permission of Ordnance Survey on behalf of HMSO. © Crown copyright and database right [2022]. All rights reserved. Ordnance Survey Licence number [100021242]. © Getmapping Plc and Bluesky International Limited 2022.

