

## Galloway Forest District






















### Loch Trool Land Management Plan

Map 4: Management Map

Scale @ A1:1:12,500

Date: 05 January 2018

#### Legend

- |  |                               |   |                       |
|--|-------------------------------|---|-----------------------|
|  | Forest Design Plan Boundary   |  | Planned Road Segments |
|  | Phase 1 felling (2017 - 2021) |  | Water Courses         |
|  | Phase 2 felling (2022 - 2026) |  | Rec Paths             |
|  | Phase 3 felling (2027 - 2031) |  | ForwarderTrack        |
|  | Phase 4 felling (2032 - 2036) |  | Road Segments         |
|  | Phase 5 felling (2037 - 2041) |  | Phase 1               |
|  | Phase 6 felling (2042 - 2046) |  | Phase 2               |
|  | Phase 7 felling (2047 - 2051) |   |                       |
|  | After 2051                    |   |                       |
|  | Natural Reserve               |   |                       |
|  | Minimum intervention          |   |                       |
|  | Long term retention           |   |                       |
|  | Low impact silviculture       |   |                       |
|  | Open/ other land              |   |                       |

#### Fenced Enclosure

 Phase 1

 Phase 2

0 2,600 5,200 10,400 Meters



Reproduced by permission of Ordnance Survey on Behalf of HMSO. © Crown copyright and database right 2017. All rights Reserved. Ordnance Survey Licence number [100021242]

