

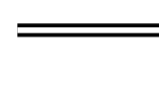







**Blairadam Forest
land management plan
(2024-2034)**

Existing Forest 2023
Author: Central Region Planning Team

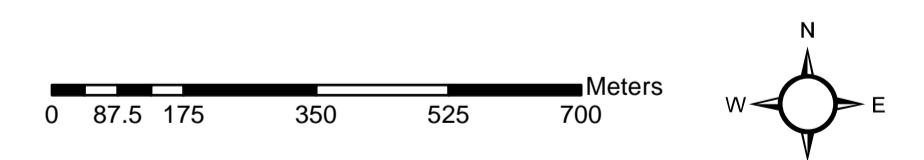
Scale @ A1: 1:10,000
Date: 05/12/2023

Legend

-  Blairadam Plan Boundary
-  Main forest entrance
-  Existing forest roads
-  St Ninians post opencast tracks
-  Blairadam Watercourses
-  Open Water within or bordering forest
-  Quarries
-  Sub-compartment boundary

Tree Species (Largest component)

-  Beech
-  Birch
-  Douglas Fir
-  Larch
-  Lodgepole Pine
-  Native Mixed/Other Broadleaves
-  Norway Spruce
-  Oak
-  Other/Mixed Broadleaves
-  Other/Mixed Conifers
-  Scots Pine
-  Sitka Spruce
-  No Species



Reproduced by permission of Ordnance Survey on behalf of HMSO.
© Crown copyright and database right (2023). All rights reserved.
Ordnance Survey Licence number [100021242].
© Getmapping Plc and Bluesky International Limited 2023.

