















**Kilquhockadale Operational Plan
Map 6 - Features, Issues and
Challenges**

Author: Laura Green
Scale @ A3: 1:15,000
Date: 23/11/2022

- Legend**
-  Kilquhockadale_Boundary
 -  Blocks
 -  Forest Roads
 -  Ranger Access
 -  Quarries
 -  Overhead powerline
 -  Underground powerline
 -  Water Supply Points
 -  Watercourses
 -  Open Water
 -  Special Areas of
 -  Deep Peat Soils
 -  Fences (Scot.)
 -  Heritage



Reproduced by permission of Ordnance Survey on behalf of HMSO.
© Crown copyright and database right [2022]. All rights reserved.
Ordnance Survey Licence number [100021242].
© Getmapping Plc and Bluesky International Limited 2022.

