











West Loch Ard Land Management Plan M5 Roads, Access and Tracks

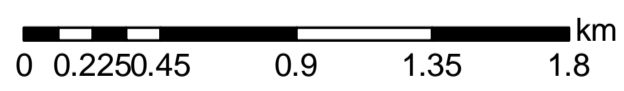
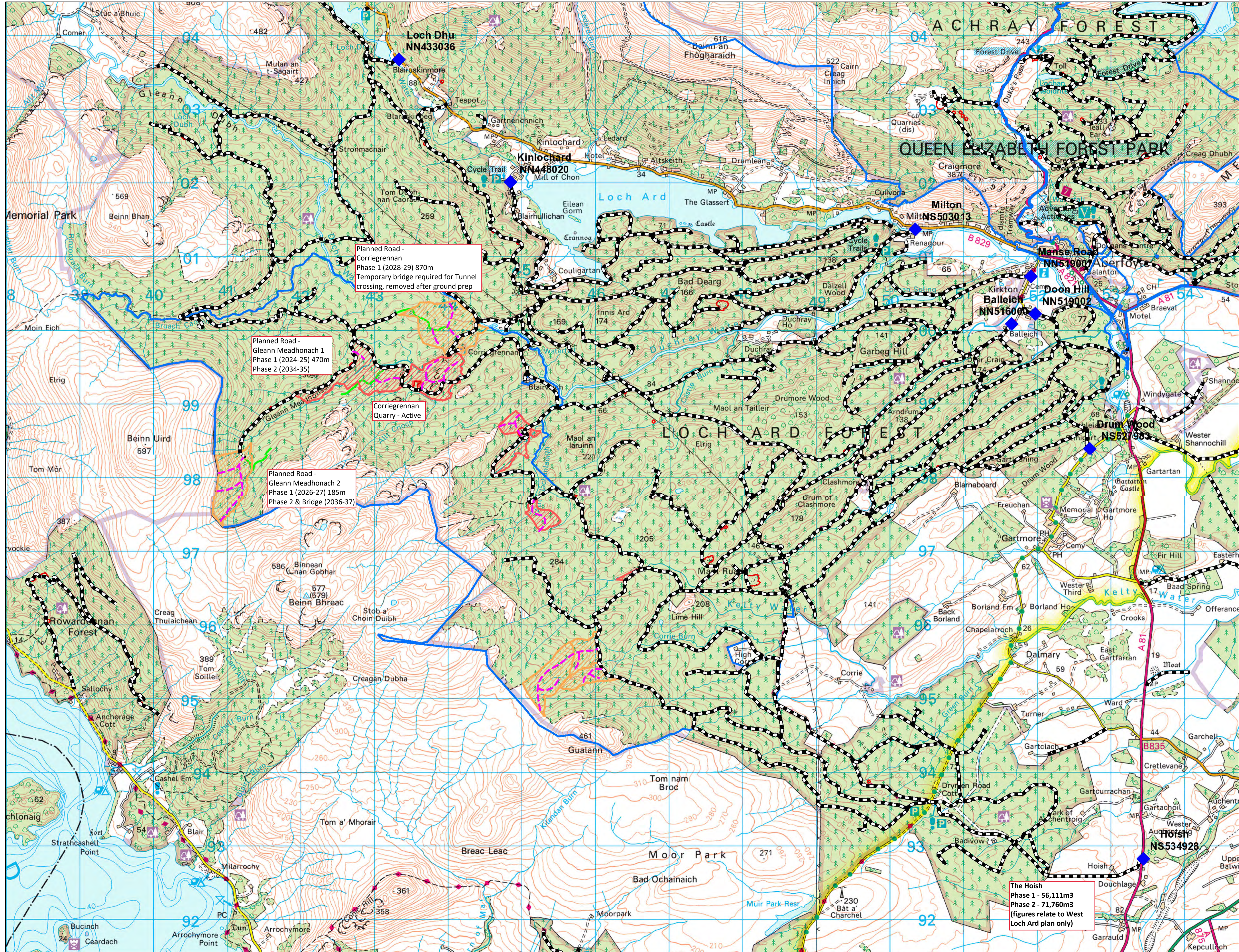
Author: Simon Turner

Scale @ A1: 1:25,000

Date: 16/04/2021

Legend

-  Access Point
-  Forest Roads
-  Land Management Plan Areas
-  Quarries
-  Phase_1 Coupes
-  Phase_2 Coupes
-  Planned_Roads
-  Planned ATV



Reproduced by permission of Ordnance Survey on behalf of HMSO.
© Crown copyright and database right 2021. All rights reserved.
Ordnance Survey Licence number 100024925.
© Getmapping Plc and Bluesky International Limited 2021.

Scotland's national forests and land are responsibly managed to the UK Woodland Assurance Standard.

