



West Region
South Mull Land Management Plan


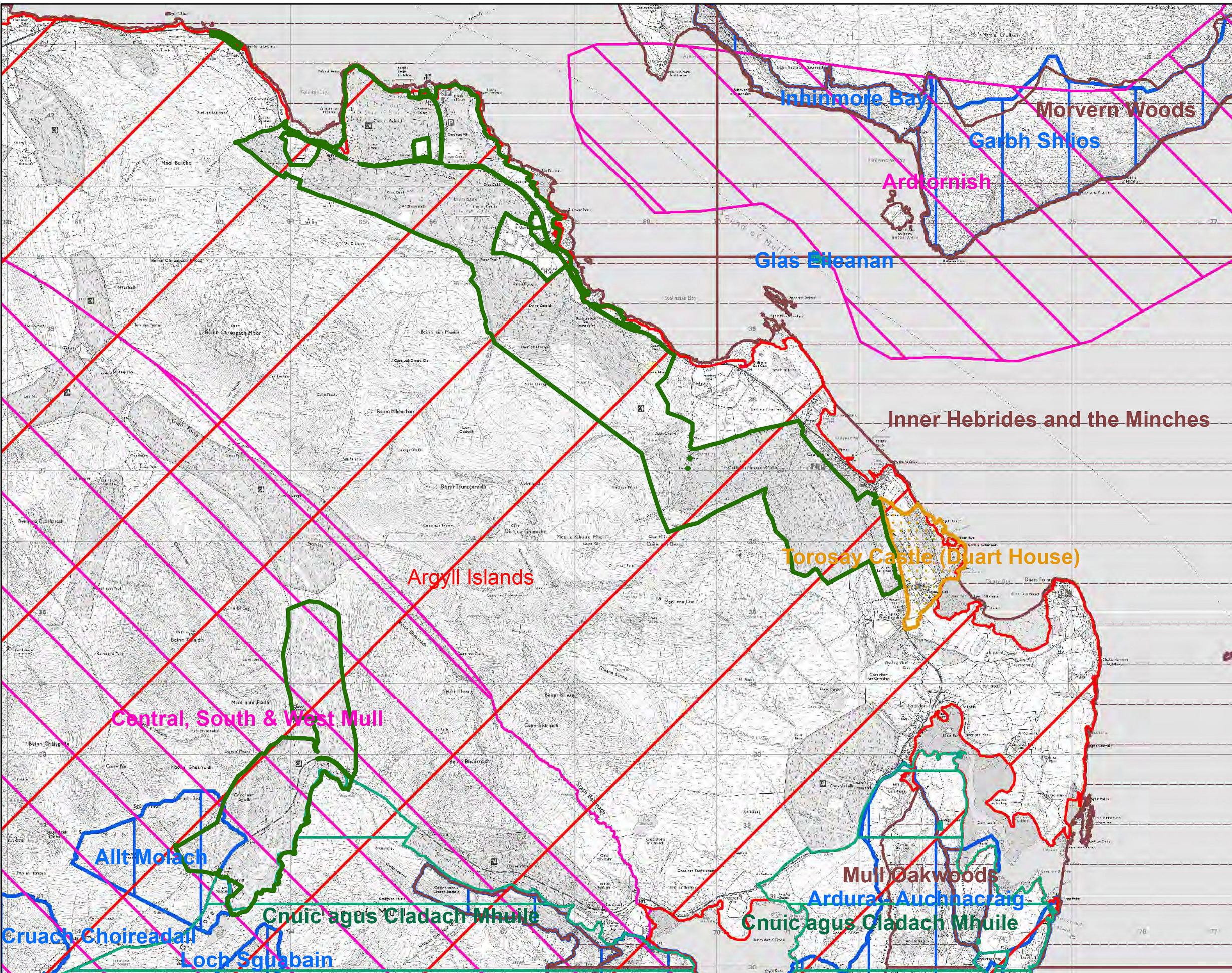
Map 3.5 Designations

Scale: 1:53,283

Date: July 2017

Legend

-  FLS Legal boundary
-  Historic Landscapes
-  SPAs
-  ESAs (Environmentally Sensitive Areas)
-  SACs
-  APQ (Area of Panoramic Quality)
-  SSSI (Site of Special Scientific Interest)



Reproduced by permission of Ordnance Survey on Behalf of HMSO. © Crown copyright and database right 2017. All rights Reserved. Ordnance Survey Licence number [100021242]



Scotland's National Forest Estate is responsibly managed to the UK Woodland Assurance Standard.

