

Map 4 Peat Depths

Scale @ A2: 1:5,000

Date: 20/07/2023

Author: Laura Green

Legend

Kilquhockadale_Peat_Depths



0 - 0.4m




0.5 - 2.5m

Restock Areas




Birch



Other/Mixed Broadleaves



Scots Pine



No Species

Land Management Plan Areas



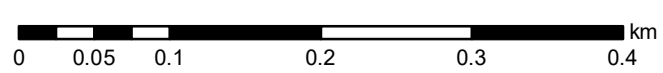
Land Management Plan Areas



Blocks



Forest Roads



Reproduced by permission of Ordnance Survey on behalf of HMSO. © Crown copyright and database right 2023. All rights reserved. Ordnance Survey Licence number 100024925. © Getmapping Plc and Bluesky International Limited 2023.

Scotland's national forests and land are responsibly managed to the UK Woodland Assurance Standard.

