

Scottish Lowlands FD


Lambhill LMP

Map 5.1 Management Approach

Scale: 12,500 @ A3

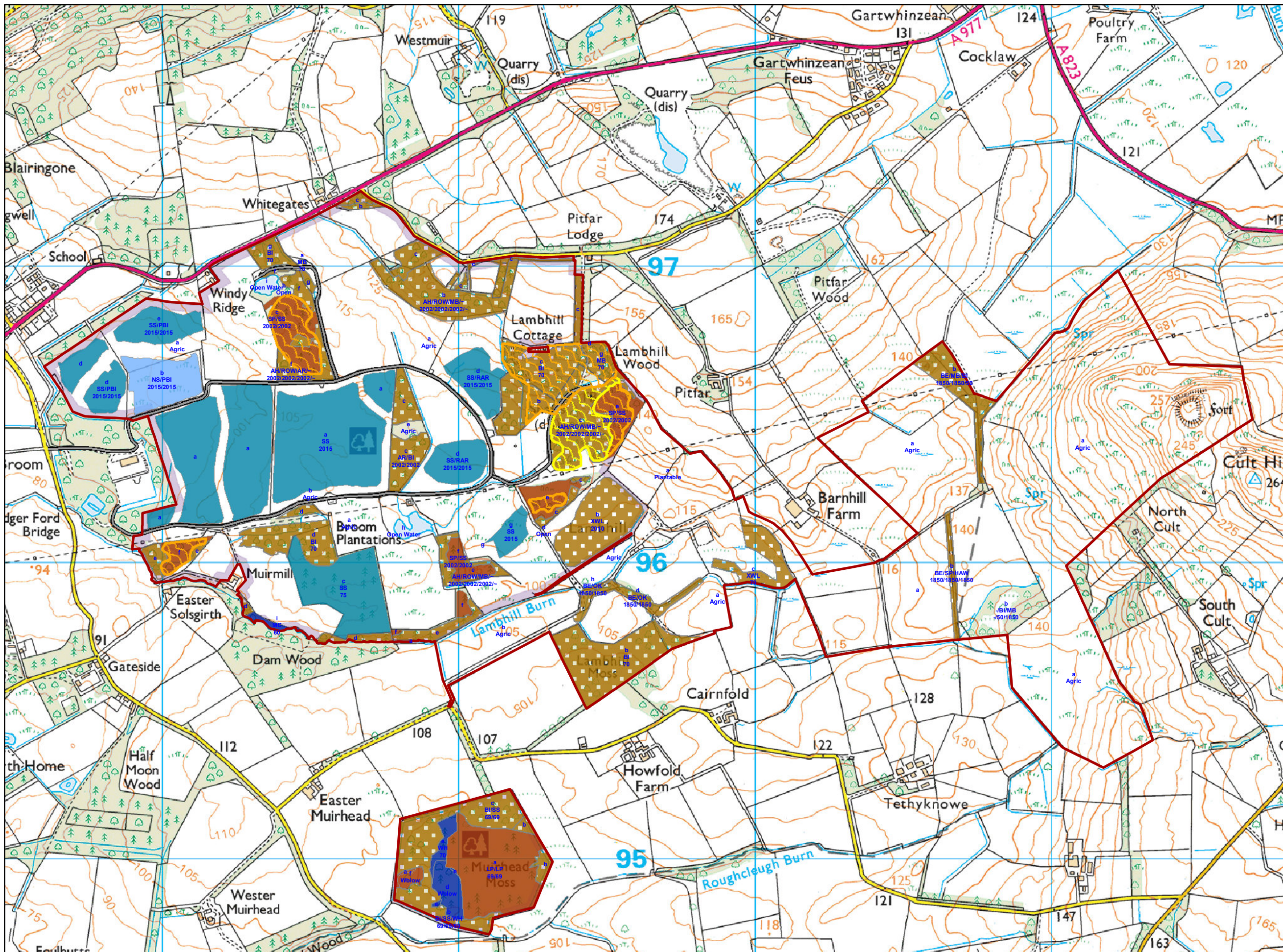


22 Feb 2018



Legend

- Blocks
- Phase 1 felling (2018 - 2022)
- Phase 2 felling (2023 - 2027)
- Phase 3 felling (2028 - 2032)
- Phase 4 felling (2033 - 2037)
- Phase 5 felling (2038 - 2042)
- Phase 6 felling (2043 - 2047)
- Phase 7 felling (2048 - 2052)
- After 2052
- Natural reserve
- Long term retention
- Minimum Intervention
- Low impact silviculture
- Open
- FCS Felling Approval Areas
- Road Segments



Scottish Lowlands FD


Lambhill LMP

Map 5.1.2 Proposed Thinning

Scale: 12,500 @ A3

0 75 150 300 450 600 Meters

Sep 2016



- Legend**
-  Blocks
 -  Phase 2 (2022-26)
 -  Phase 3 (2027-31)
 -  Sitka spruce
 -  Norway spruce
 -  Pine
 -  Other conifer
 -  Mixed broadleaves
 -  FC Road




Scottish Lowlands FD

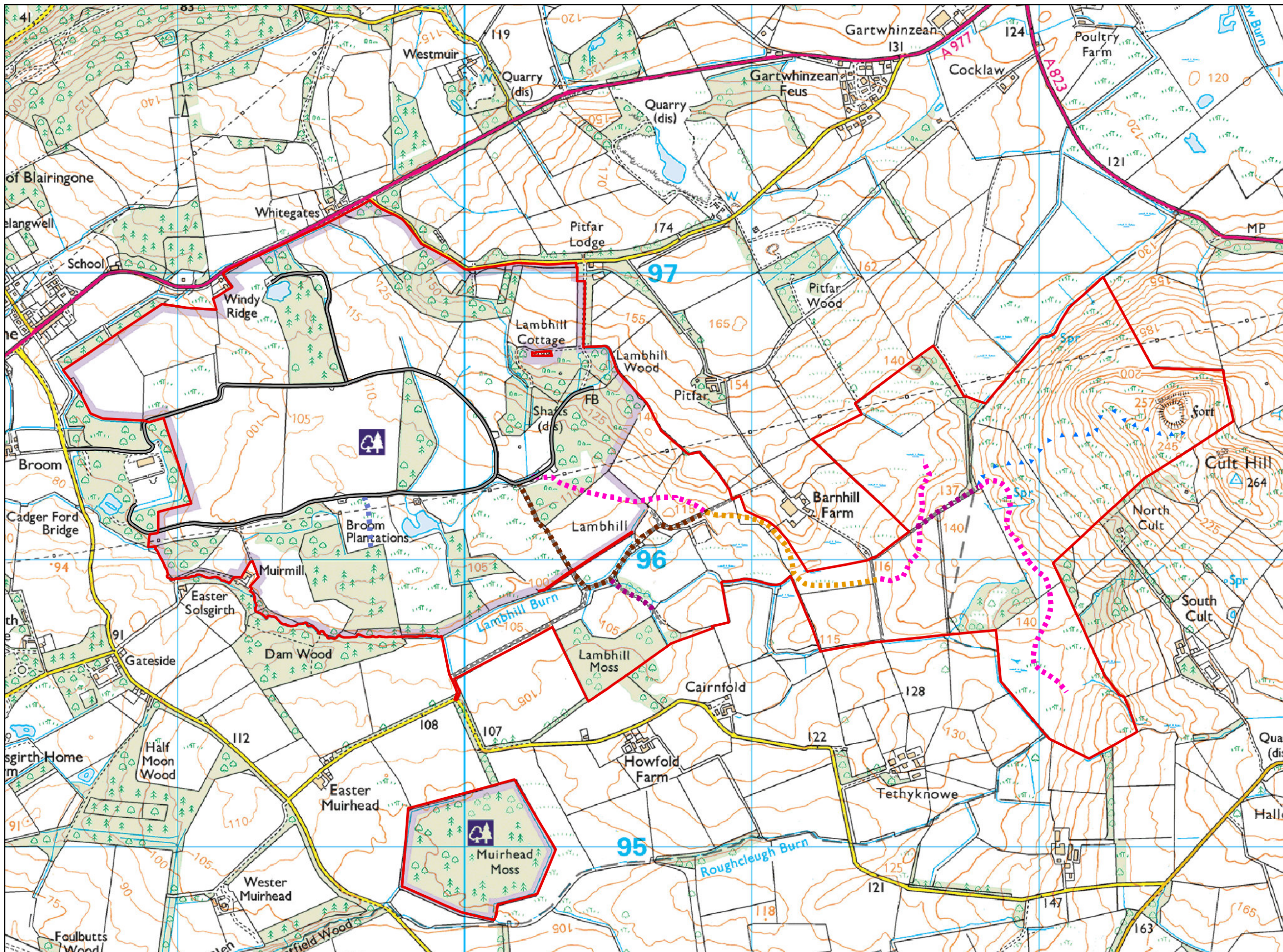

Lambhill LMP

Map 5.1.4
Proposed Operational Access

Scale: 12,905 @ A3



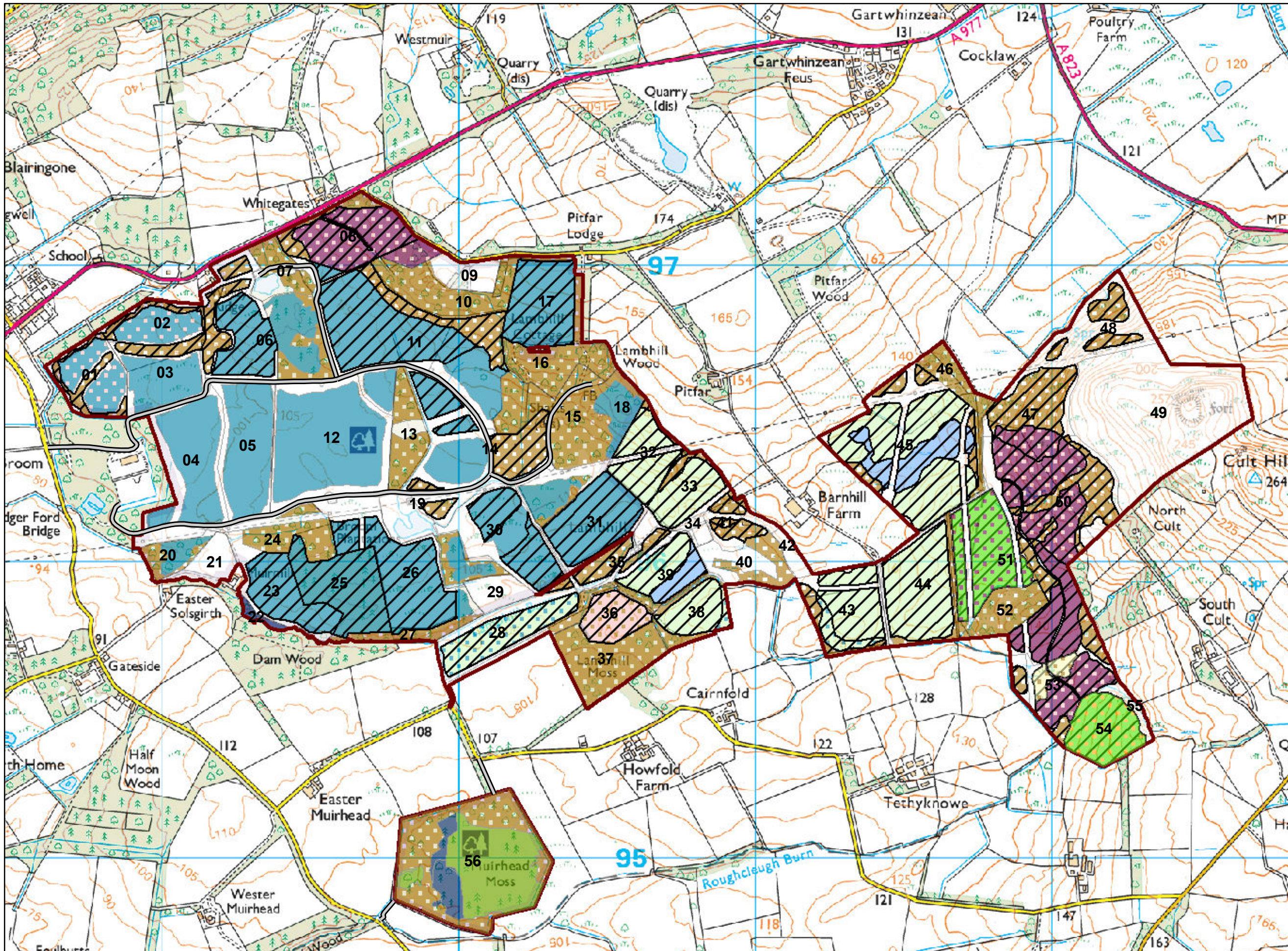
01 Sep 2016



Legend

- Blocks
- FC Road
- Pre Establishment - Upgrade track
- Pre Establishment - Construct track
- Pre Felling: Construct track
- Pre 1st Thinning - Upgrade track
- Pre 1st Thinning - Construct track
- Existing Farm Track
- ▲ Potential rec route

©Crown copyright and database right [2016]. All rights reserved. Ordnance Survey Licence number [100021242]



Scottish Lowlands FD

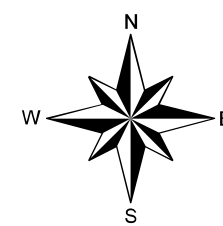
Lambhill LMP

Map 5.2.1 Future Species




















Scale: 12,500 @ A3

0 75 150 300 450 600 Meters

21 Feb 2018



Legend

-  Blocks
-  Sitka Spruce
-  Sitka Spruce/Birch
-  Sitka Spruce/Broadleaves
-  Norway Spruce
-  Douglas Fir
-  Douglas fir/Sitka Spruce
-  Lodgepole Pine
-  Conifer
-  Oak
-  Oak/Birch
-  Birch/Broadleaves
-  Mixed Broadleaves
-  Open
-  Sycamore/Oak
-  Sycamore/Normay maple
-  Aspen/Alder
-  FCS Approval Areas
-  Road Segments

© Crown copyright and database right 2018. All rights Reserved. Ordnance Survey Licence Number [100021242]