




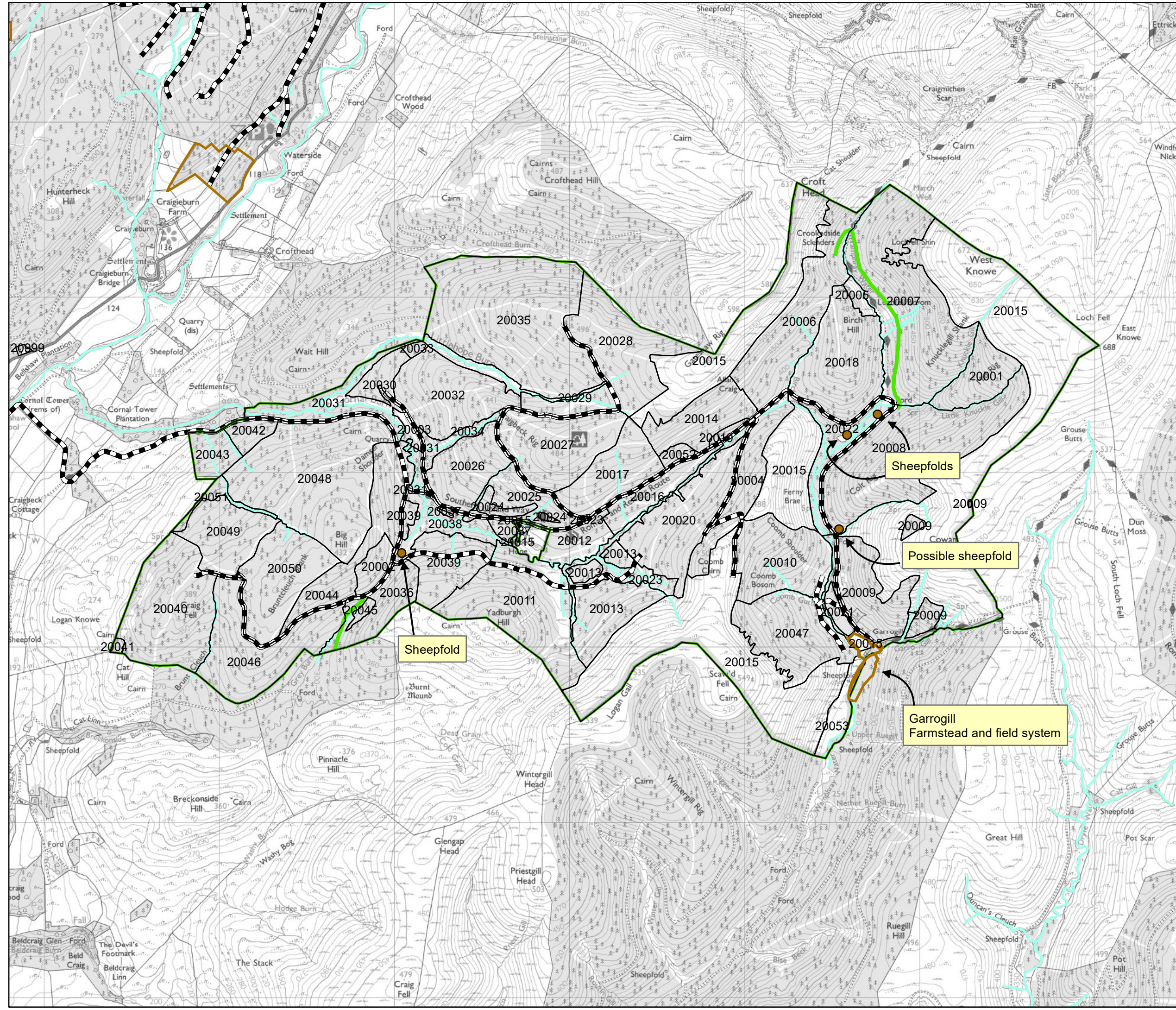


**Map 12: Heritage Features**

Author: Robin Fuller  
Scale @ A3: 1:20,000  
Date: 07/01/2021

- Legend**
-  Garrogill LMP area
  -  Heritage
  -  Forest Roads
  -  Planned\_Roads
  -  Other heritage feature



0 0.075 0.15 0.3 0.45 0.6 Km



Reproduced by permission of Ordnance Survey on behalf of HMSO.  
© Crown copyright and database right [2021]. All rights reserved.  
Ordnance Survey Licence number [100021242].  
© Getmapping Plc and Bluesky International Limited 2021.

Scotland's National Forest Estate is responsibly managed to the UK Woodland Assurance Standard.

