







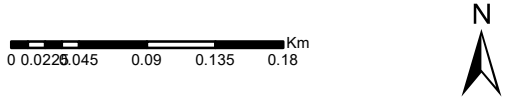


Lewinside: Existing Site

Author: Laura Gardner
Scale @ A3: 1:5,000
Date: 15/01/2021

Legend

-  Disposal Area
-  Lewinside Block
-  Heritage
-  Ethylene pipeline
-  Overhead powerline
-  Underground powerline
-  Underground powerline
-  Inland River



Reproduced by permission of Ordnance Survey on behalf of HMSO.
© Crown copyright and database right [2021]. All rights reserved.
Ordnance Survey Licence number [100021242].
© Getmapping Plc and Bluesky International Limited 2021.

