





Author: Joachim Boehm

Scale @ A1: 1:12,000

Date: 14/06/2019

Legend

-  ForestRoads_IRS
-  Visitor Zone Thinning
-  Coupes
-  Thinning Area



**LAND MANAGEMENT
PLAN APPROVAL**

Name Inverness Woodlands

Ref 030/517/407

Approval Date 26-Mar-2021

End Date 25-Mar-2031

Signature: 

Name Keir Smith

On behalf of Scottish Forestry
 Scottish Government
For more information visit www.gov.scot

0 0.15 0.3 0.6 0.9 1.2 Km



Reproduced by permission of Ordnance Survey on behalf of HMSO. © Crown copyright and database right [2019]. All rights reserved. Ordnance Survey Licence number [100021242].

© Getmapping Plc and Bluesky International Limited 2019.

Scotland's National
Forest Estate is
responsibly
managed to the
UK Woodland
Assurance Standard.

