









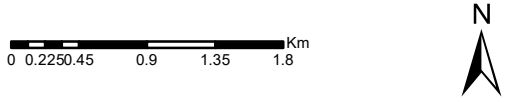


**Loch Katrine Land Management Plan M16.2 Planting Design (Eagle consideration)**

Author: James Hand  
Scale @ A3: 1:50,000  
Date: 09/10/2023

**Legend**

- Riparian planting**
-  CAR
  -  CAR/BI/ASP/SOK/HAZ
  -  WILLOW/BI/CAR/HAW/SLO
- Woodland Creation**
-  CAR/BI/ASP/SOK/SP/HAZ/WILLOW, Native Broadleaves & Scots Pine
  -  WILLOW/CAR/BI/HAW/SLO
  -  ROW/WILLOW Upland Transitional zone (Natural Regeneration)
  -  Open
  -  Land Management Plan area
  -  Loch Tinker
  -  Loch Katrine &



Reproduced by permission of Ordnance Survey on behalf of HMSO. © Crown copyright and database right [2023]. All rights reserved. Ordnance Survey Licence number [100021242]. © Getmapping Plc and Bluesky International Limited 2023.

