




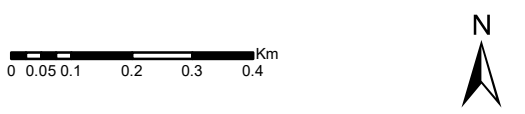


SOILS

Author: u321351
 Scale @ A3: 1:12,500
 Date: 29/03/2021

Legend

-  Blocks
-  Not Surveyed
-  1 [Typical Brown Earth]
-  1d [Basic Brown Earth]
-  1u [Upland Brown Earth]
-  1z [Podzolic Brown Earth]
-  2s [Mining Spoil, Stony or Coarse Textured]
-  2m [Mining Spoil, Shaly or Fine Textured]
-  7 [Typical Surface-Water Gley]
-  7z [Podzolic Surface-Water Gley]
-  7b [Brown Surface-Water Gley]
-  VC [Valley Complex]



Reproduced by permission of Ordnance Survey on behalf of HMSO.
 © Crown copyright and database right [2021]. All rights reserved.
 Ordnance Survey Licence number [100021242].
 © Getmapping Plc and Bluesky International Limited 2021.

