

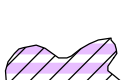




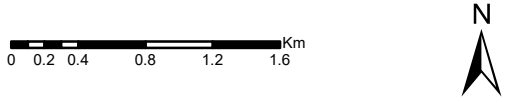


Loch Katrine Land Management PAWS Management & Sitka M7.2 Management Sitka Regeneration

Author: James Hand
Scale @ A3: 1:45,000
Date: 10/11/2023

Legend

-  Phase 1 (24-29)
-  Ph1(24-29) Regen
-  Ph1,2 Sitka Spruce Advanced Regeneration (Seedlings/saplings) <10cm diam
-  Min Intervention
-  North
-  Loch Katrine road
-  Land Management Plan area



Reproduced by permission of Ordnance Survey on behalf of HMSO. © Crown copyright and database right [2023]. All rights reserved. Ordnance Survey Licence number [100021242]. © Getmapping Plc and Bluesky International Limited 2023.

