

Scotland's National Forest Estate is responsibly managed to the UK Woodland Assurance Standard.
















East Region
Maud and Carnoch

Map 6 Future habitats and species

O.S. Grid reference NJ 456 627

Date March 2019

Scale 1:15000 @ A3

-  Restock in plan period
-  Lodgepole Pine (LP)
-  Open land
-  Norway Spruce (NS)
-  Birch (BI)
-  Scots Pine (SP)
-  Broadleaved (MB)
-  Sitka Spruce (SS)
-  Conifer (MC)
-  Species mixture: main colour = dominant species, dots = secondary species.
-  Douglas Fir (DF)
-  SS with SP shown here.
-  Larch (L)

Reproduced by permission of Ordnance Survey on behalf of HMSO. © Crown copyright and database right [2020]. All rights reserved. Ordnance Survey Licence number [100021242]. © Getmapping Plc and Bluesky International Limited 2020.