

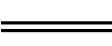





Gartmorn Forest
Land Management Plan 2023-2033

Map 16 Access & Proposed Forest Roads

Author: Central Region Planning Team
 Scale @ A3: 1:7,500 1 cm = 75 meters
 Date: 26/01/2023

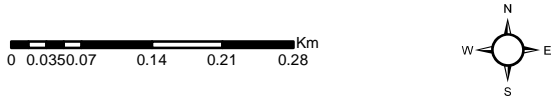
Legend

-  Main Access NS 913 954
-  Gartmorn LMP boundary
-  Existing Access Infrastructure
-  Proposed new forest road
-  Proposed forest road upgrade
-  Sub-compartments

Proposed new forest road & turning point = 630 metres

Proposed forest road upgrade = 140 metres

Temporary layby installation for HGV timber loading 40 metres



Reproduced by permission of Ordnance Survey on behalf of HMSO. © Crown copyright and database right [2023]. All rights reserved. Ordnance Survey Licence number [100021242]. © Getmapping Plc and Bluesky International Limited 2023.

