





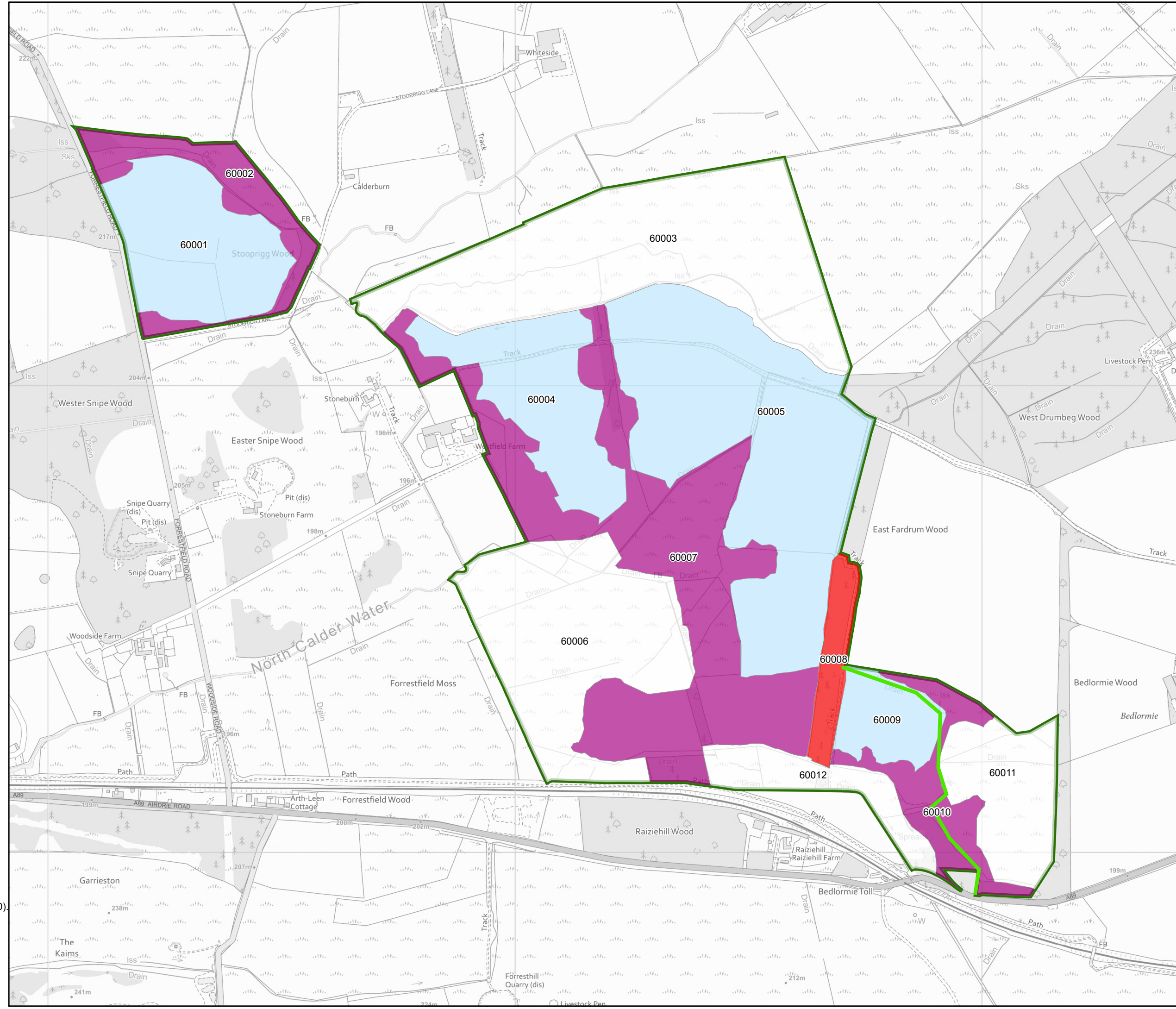


**M4 - Management Map**

Author: Joseph.Brennan  
Scale @ A3: 1:7,500  
Date: 6/6/2024

**Legend**

-  Westfield Boundary
- Management Coupes**
-  Phase 1 felling (2024 - 2028)
-  After 2058
-  Minimum Intervention
-  Open
- Roads**
-  New Forest Road



Reproduced by permission of Ordnance Survey on behalf of HMSO.  
© Crown copyright and database right [2024]. All rights reserved.  
Ordnance Survey Licence number [100024925].  
© Getmapping Plc and Bluesky International Limited 2024.

Declaration by FLS as an Operator.  
All timber arising from the FLS National Forests and  
Land represents a negligible risk under EUTR (No 995/210).

Scotland's National  
Forest Estate is  
responsibly  
managed to the  
UK Woodland  
Assurance Standard.