




## Central Region Cruach Tarbeirt




View Inversnaid Pier  
Grid Ref: NN 33678 08844  
Date: June 2022

### Visualisation of Felling proposals

Visualisation year  
**Photograph 2022**  
**Felling Phases 2022**

Felling Phases have a rolling 5 year period and  
for visualisations start on the date shown above.



-  Felled or fell year requires review
-  Phase 1: < 5 years
-  Phase 2: between 5 and 9 years
-  Phase 3: between 10 and 14 years
-  Phase 4: between 15 and 19 years
-  Phase 5: between 20 and 24 years
-  Phase 6: between 25 and 29 years
-  Phase 7: between 30 and 34 years
-  Phase 8: 35 years and greater
-  Clearfell with seed trees
-  Low Impact Silviculture
-  Minimum Intervention
-  Natural Reserve
-  Long Term Retention
-  Other/Open land
-  Neighbouring woodland





## Central Region Cruach Tarbeirt

View Inversnaid Pier  
Grid Ref: NN 33678 08844  
Date: June 2022



### Visualisation of Future Habitat and Species

Visualisation year

**Species 2022**

**Species 2032**

Felling Phases have a rolling 5 year period and  
for visualisations start on the date shown above.



-  Sitka spruce
-  Norway spruce
-  Scots pine
-  Lodgepole pine
-  Larch
-  Douglas fir
-  Mixed conifers
-  Ash
-  Oak
-  Beech
-  Birch
-  Mixed broadleaves
-  Native mixed broadleaves
-  Neighbouring woodland





## Central Region Cruach Tarbeirt

View Inversnaid Pier  
Grid Ref: NN 33678 08844  
Date: June 2022

### Visualisation of Future Habitat and Species

Visualisation year  
**Species 2042**  
**Autumn 2042**

Felling Phases have a rolling 5 year period and  
for visualisations start on the date shown above.

-  Sitka spruce
-  Norway spruce
-  Scots pine
-  Lodgepole pine
-  Larch
-  Douglas fir
-  Mixed conifers
-  Ash
-  Oak
-  Beech
-  Birch
-  Mixed broadleaves
-  Native mixed broadleaves
-  Neighbouring woodland

