

















# Morvern Land Management Plan


## M10 Future Forest

### Legend

-  Morvern LMP Boundary
-  Proposed Roads
-  Forest Roads and Tracks
- Restock Areas**
-  Douglas Fir
-  Other/Mixed Conifer
-  Larch (existing)
-  Other Mixed Broadleaves
-  Native Mixed/Other Broadleaves
-  Norway Spruce
-  Open/Birch
-  Oak
-  Scots Pine
-  Scots Pine/Open Ground
-  Sitka Spruce

The restock areas shown cover the seven felling phases shown in the Management Map (M8), this covers the next 35 year period. Crops felled after that period, Continuous Cover areas and Long Term Retentions are all shown with the existing tree cover.

1,000 Meters



Scale: 1:27,000 @ A2

