







Map 4 - Analysis & Concept

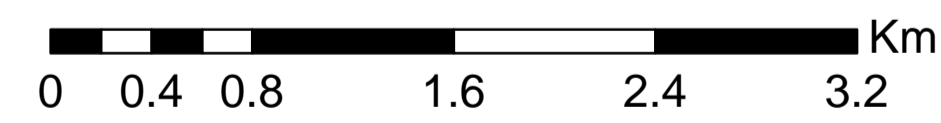
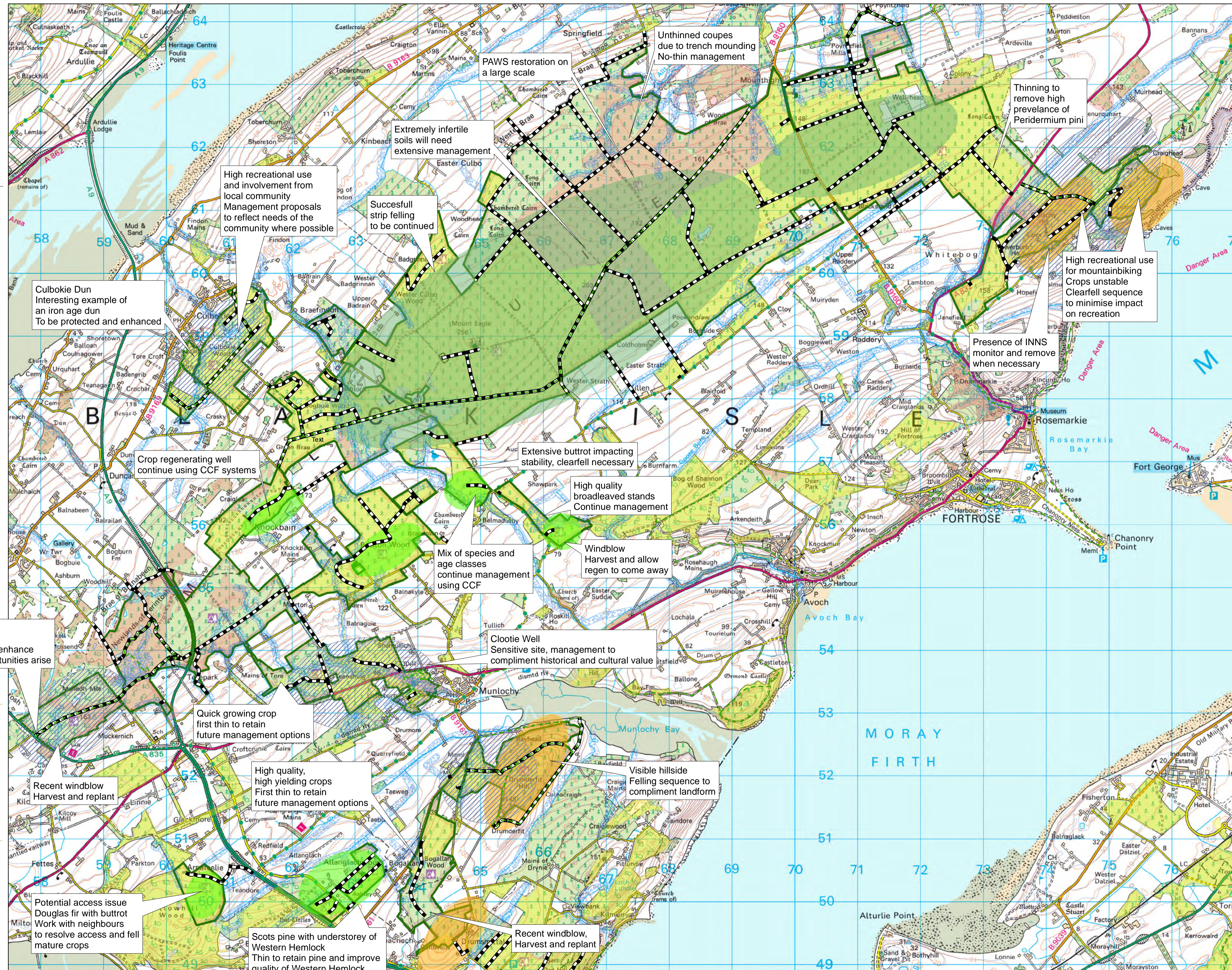
Author: Eelco de Jong

Scale @ A1: 1:30,000

Date: 04/04/2023

Legend

-  Highly productive ground
-  High Recreation Area
-  Potential Riparian Zones
-  South-eastern Hills
-  Main Ridge
-  Black Isle Blocks



Reproduced by permission of Ordnance Survey on behalf of HMSO. © Crown copyright and database right [2023]. All rights reserved. Ordnance Survey Licence number [100021242]. © Getmapping Plc and Bluesky International Limited 2023.

Scotland's National Forest Estate is responsibly managed to the UK Woodland Assurance Standard.

