











Lewinside Map 6: Roding, Fencing and Access

Author: Laura Gardner
Scale @ A3: 1:6,692
Date: 01/06/2021

Legend

-  Lewinside Block
 -  Sale Area
 -  Proposed Roads
 -  Indicative Fence Line
- Indicative Gate Locations**
-  Pedestrian / Equestrian
 -  Vehicle
- Habitat**
-  New Woodland
 -  Open
 -  Existing Hedgerow



Reproduced by permission of Ordnance Survey on behalf of HMSO.
© Crown copyright and database right [2021]. All rights reserved.
Ordnance Survey Licence number [100021242].
© Getmapping Plc and Bluesky International Limited 2021.

