






Damside Management

Author: U321816
Scale @ A3: 1:15,000
Date: 01/02/2021





Legend

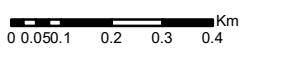
-  Damside
-  Track
-  Paved road
-  Forest road

Management (first 10 years)

-  Afforestation

Management (long term)

-  Phase 4 felling (2036 - 2040)
-  After 2055
-  Minimum Intervention
-  Open Successional



Reproduced by permission of Ordnance Survey on behalf of HMSO.
© Crown copyright and database right [2021]. All rights reserved.
Ordnance Survey Licence number [100021242].
© Getmapping Plc and Bluesky International Limited 2021.

Scotland's National Forest Estate is responsibly managed to the UK Woodland Assurance Standard.

