









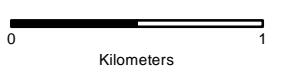


**West Loch Ard
Land Management Plan
M9 Utilities**

Author: Simon Turner
Scale @ A3: 1:30,000
Date: 01/07/2022

-  Overhead powerline
-  Underground powerline
-  Water Supply Points
-  Water Pipelines
-  Drinking Water Protected Areas - Surface Water (2013)
-  Phase 1 (22 - 26)
-  Phase 2 (27 - 31)
-  Forest roads
-  Watercourses
-  Land management plan boundary



Reproduced by permission of Ordnance Survey on behalf of HMSO.
© Crown copyright and database right [2022]. All rights reserved.
Ordnance Survey Licence number [100021242].
© Getmapping Plc and Bluesky International Limited 2022.

Scotland's National
Forest Estate is
responsibly
managed to the
UK Woodland
Assurance Standard.

