

Glenchullish Viewshed Analysis


















Author: U320903

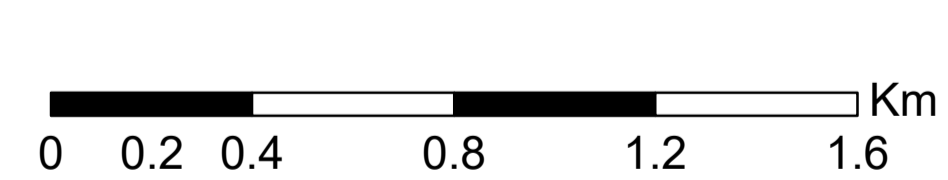
Scale @ A1: 1:15,000

Date: 25/02/2021

Legend

- viewpointB863
- viewpointBallachullish
- ViewpointBallachullishgolfcourse
- ViewpointbridgeA82NN05226013
- viewpointchurchBallachullish
- ViewpointgarageforecourtNN04946104
- ViewpointOnichBeachNN06016209

-  Forest Roads
-  Planned Roads
-  FLSboundary
- vshedbeac**
- VALUE**
-  Not Visible
-  Visible from Beach
- vshedgara**
- VALUE**
-  Not Visible
-  Visible from garage forecourt
- vshedchur**
- VALUE**
-  Not Visible
-  Visible from Church
- vshedbrid**
- VALUE**
-  Not Visible
-  Visible from bridge
- vshedgolf**
- VALUE**
-  Not Visible
-  Visible from golf course
-  Not Visible
-  Visible from Ballachullish
- vshedB863**
- VALUE**
-  Not visible
-  Visible from B863



Reproduced by permission of Ordnance Survey on behalf of HMSO. © Crown copyright and database right [2021]. All rights reserved. Ordnance Survey Licence number [100021242]. © Getmapping Plc and Bluesky International Limited 2021.

Scotland's National Forest Estate is responsibly managed to the UK Woodland Assurance Standard.

